



**When You See A Blank White Page In This Teaching,
It Is A Video.**

Click Anywhere On The Page To Start The Video

**When Done With The Video,
Use The Back Arrow To Return To The Teaching**



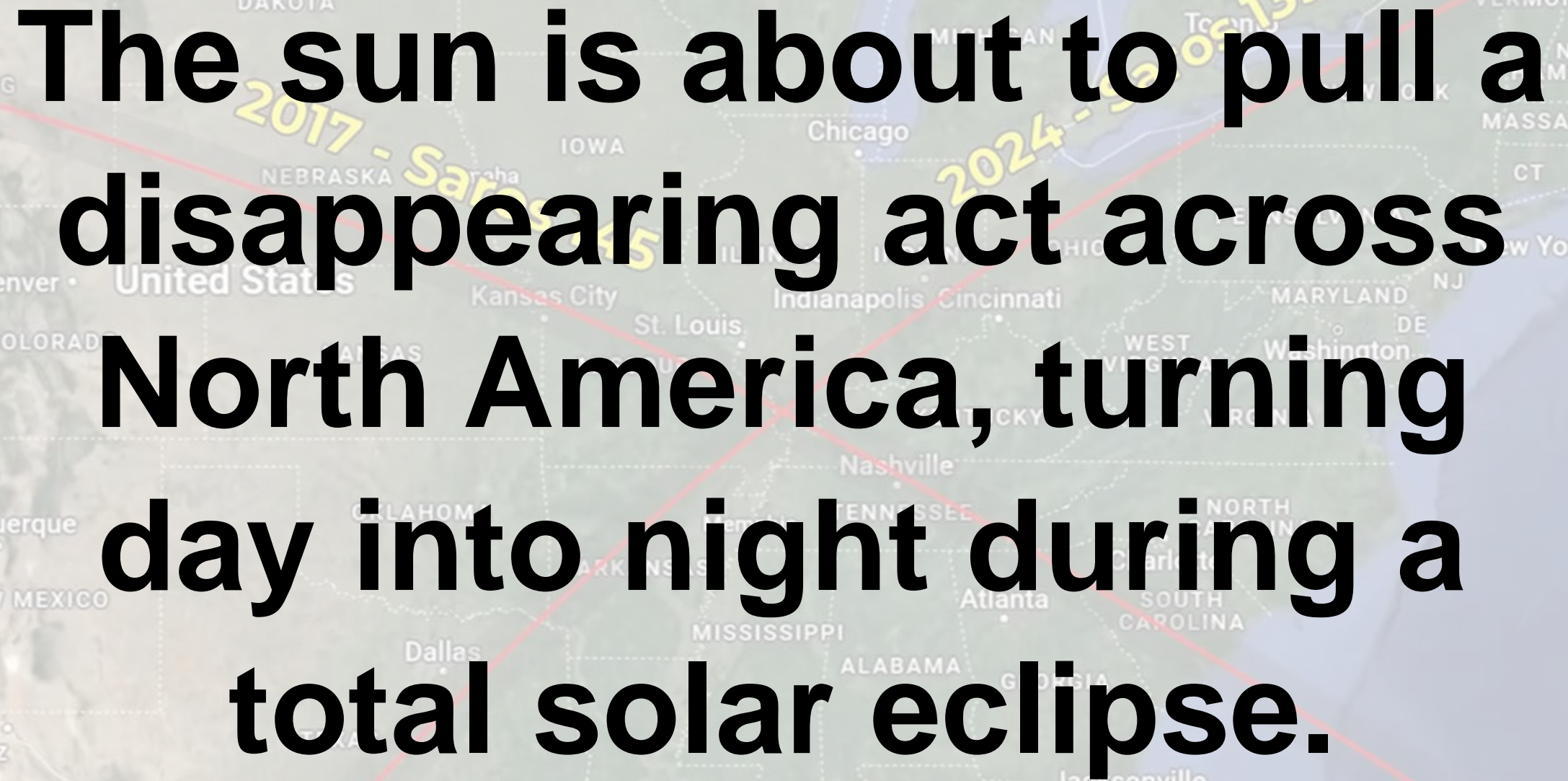


Prophecy In The Sky

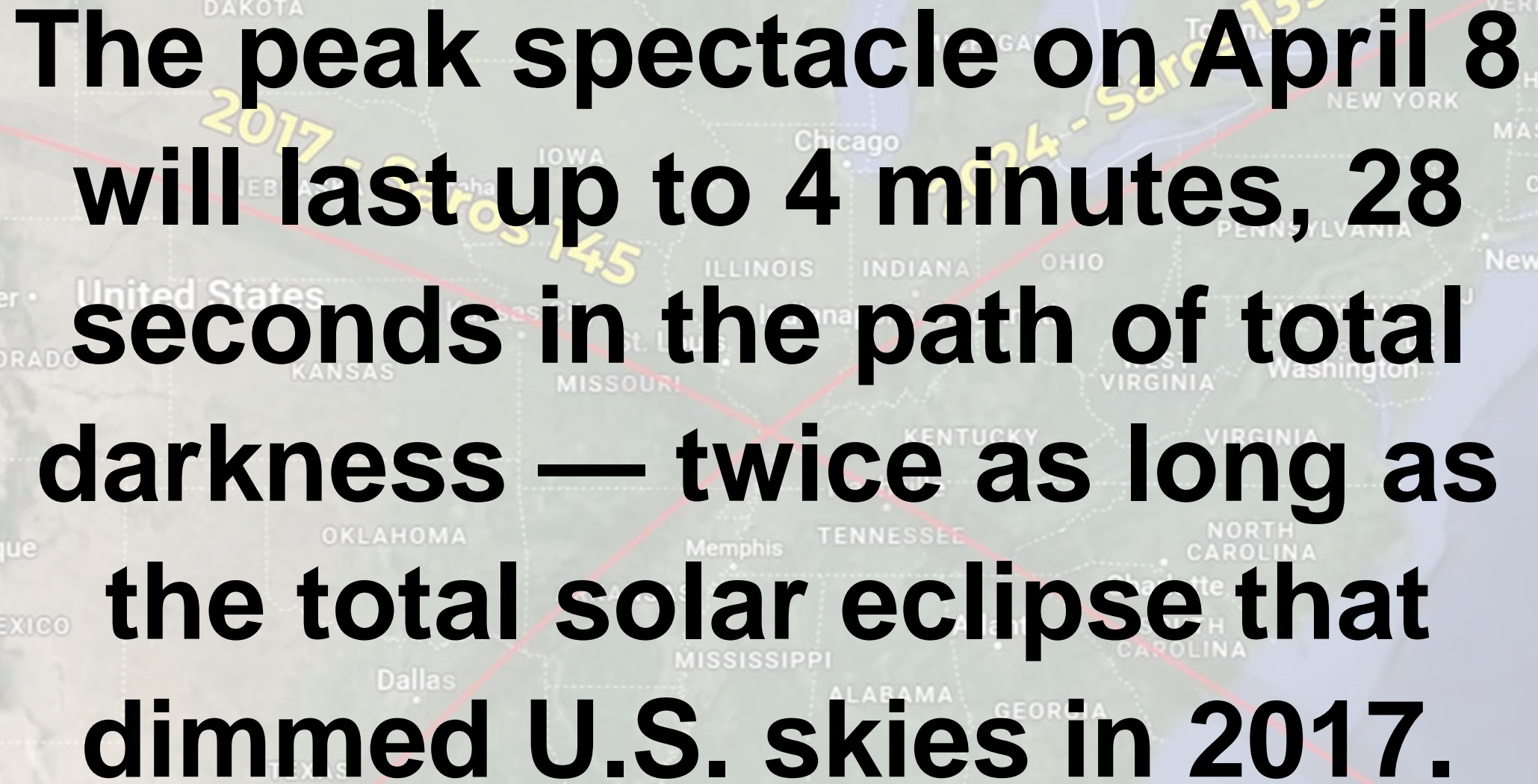


Prophecy In The Sky

Only Three Days Away

A map of North America, including the United States and parts of Canada and Mexico. A red line runs diagonally from the top left to the bottom right. Overlaid on the map are two yellow text strings: "2017 - Saros 139" and "2024 - Saros 139". The text "United States" is visible in the center-left. The main text is centered over the map.

The sun is about to pull a disappearing act across North America, turning day into night during a total solar eclipse.

A map of the United States with a red line indicating the path of a solar eclipse. The line starts in the northwest, passes through the central US, and ends in the southeast. Yellow text labels are placed along the path: "2017 - Saros 145" in the central US and "2024 - Saros 139" in the southeast. Major cities and states are labeled in grey.

**The peak spectacle on April 8
will last up to 4 minutes, 28
seconds in the path of total
darkness — twice as long as
the total solar eclipse that
dimmed U.S. skies in 2017.**



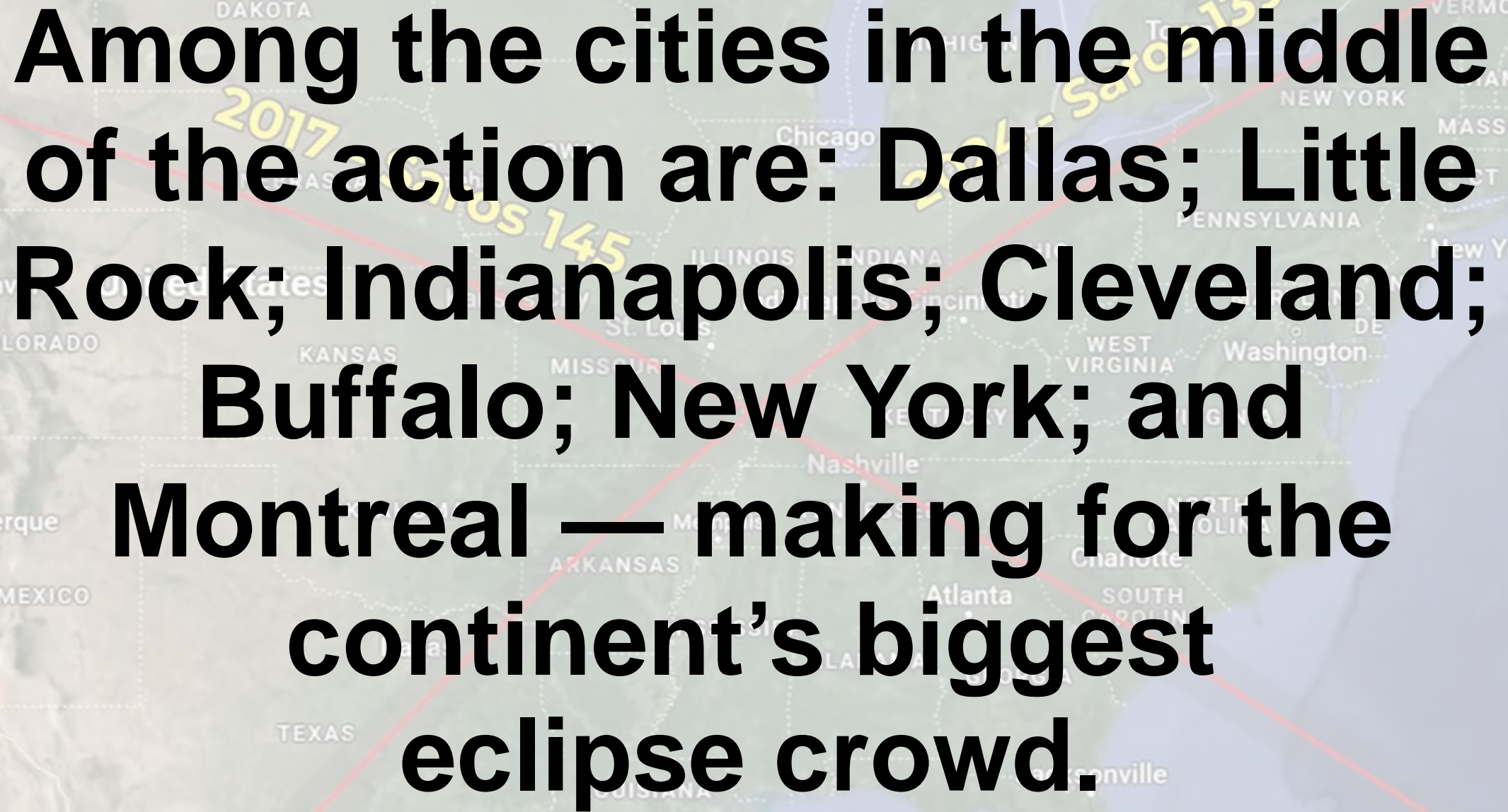
A map of North America, including parts of Canada, the United States, and Mexico, serves as the background. Two red lines represent eclipse paths. One path, labeled '2017 Saros 145' in yellow, runs diagonally from the bottom left towards the top right. The other path, labeled '2024 Saros 139' in yellow, runs diagonally from the top left towards the bottom right. The text is overlaid on the map, centered between the two paths.

This eclipse will enter over Mexico's Pacific coast, dashing up through Texas and Oklahoma, and crisscrossing the Midwest, mid-Atlantic and New England, before exiting over eastern Canada into the Atlantic.

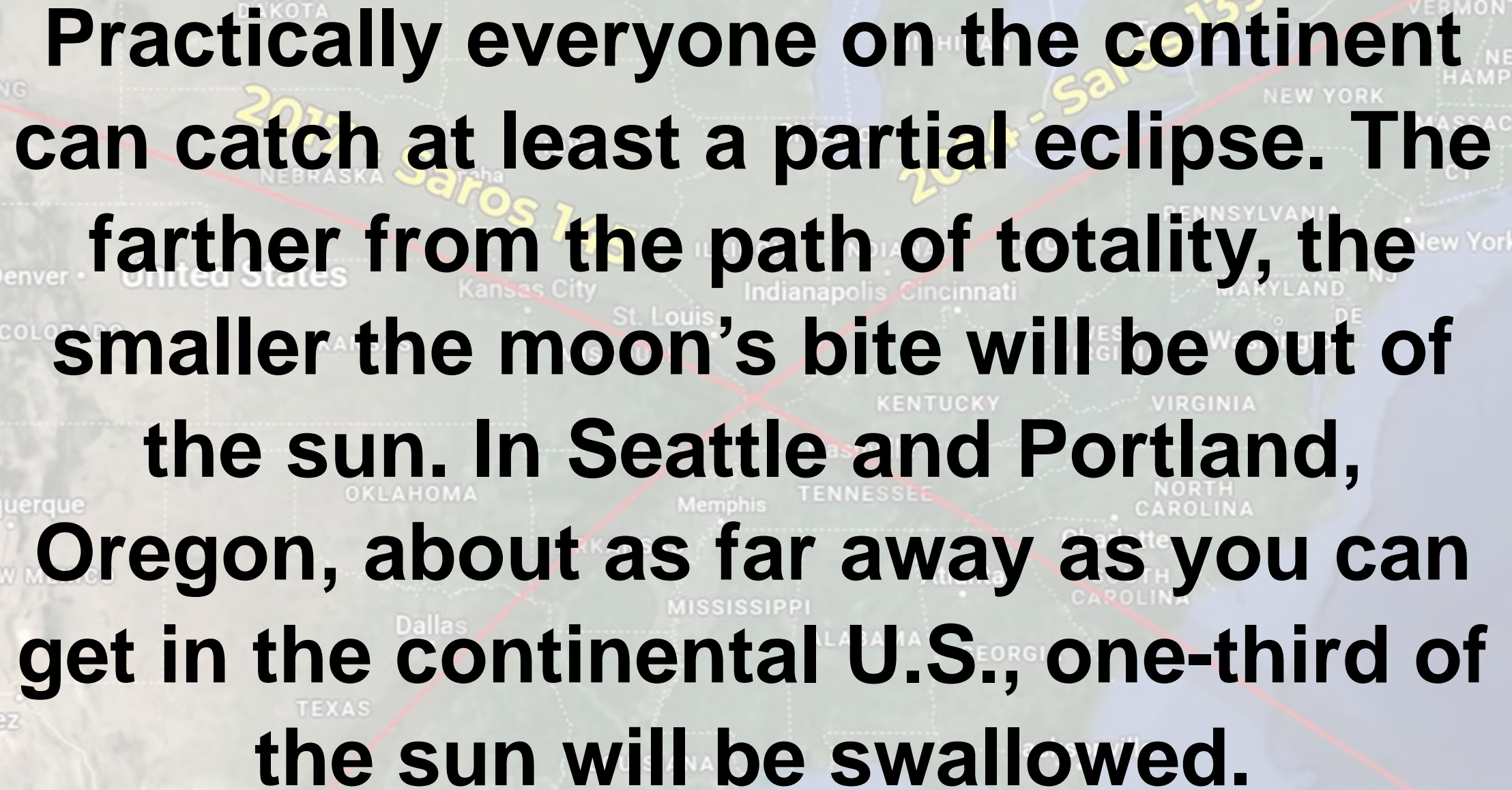


**The April 8 solar
eclipse will be the last
one visible from the
contiguous United
States until 2044.**

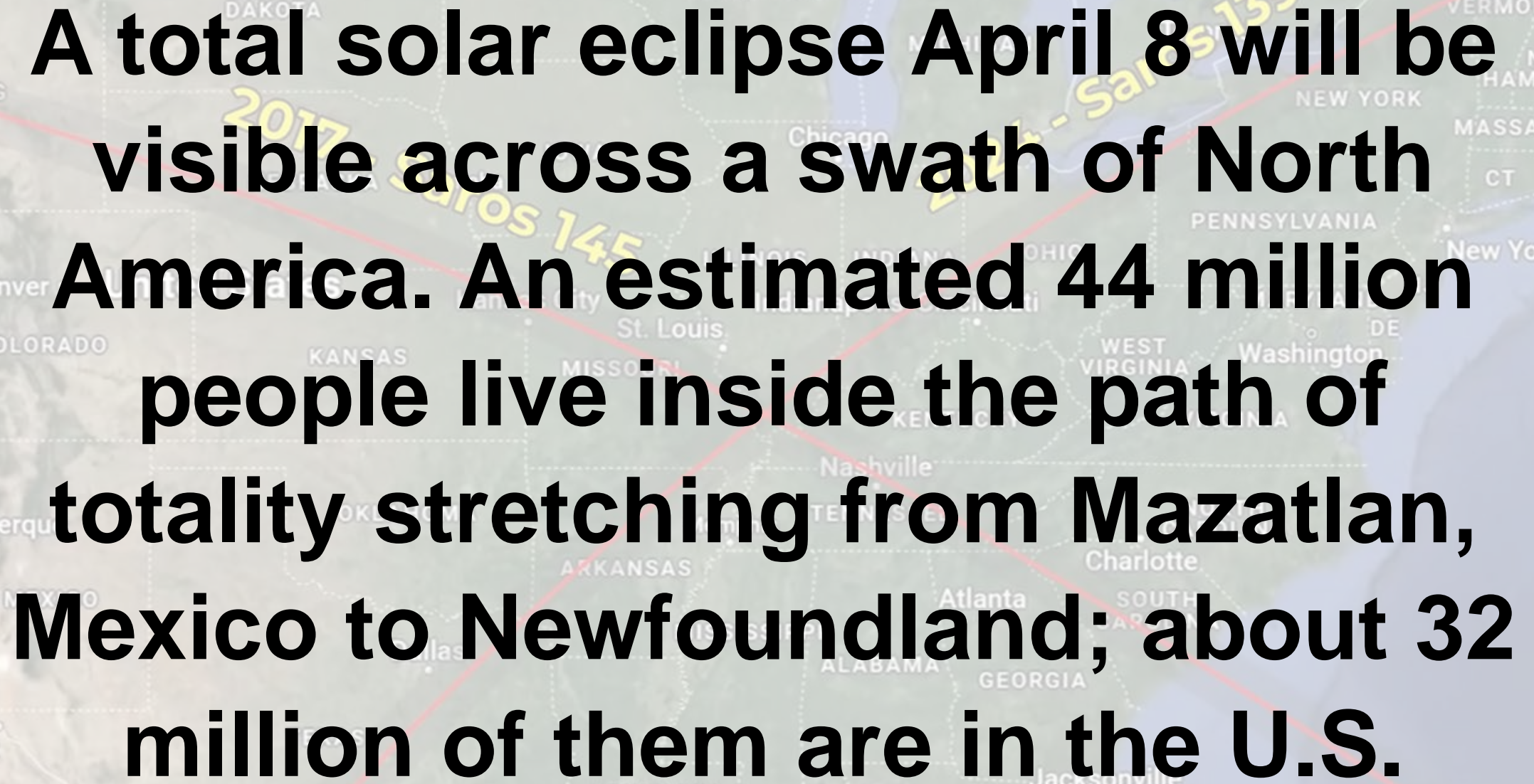


A map of North America showing the path of a solar eclipse in 2017. The path is marked by a red line with a yellow border, starting from the Pacific coast, passing through the central US, and ending in the Atlantic. Major cities like Minneapolis, Chicago, St. Louis, Nashville, Atlanta, and New York are labeled. State names like South Dakota, Wisconsin, Illinois, Indiana, Michigan, Ohio, Pennsylvania, New York, Vermont, New Hampshire, Massachusetts, Rhode Island, Connecticut, Delaware, Maryland, Virginia, West Virginia, Kentucky, Tennessee, Mississippi, Alabama, Georgia, South Carolina, North Carolina, and Florida are also visible. The text is overlaid on the map, listing cities in the path of the eclipse.

**Among the cities in the middle
of the action are: Dallas; Little
Rock; Indianapolis; Cleveland;
Buffalo; New York; and
Montreal — making for the
continent's biggest
eclipse crowd.**

A map of the United States showing the paths of two solar eclipses. A red line representing the path of totality for Saros 139 runs from the northwest coast of the U.S. through the Pacific Northwest, across the Great Plains, and into the Southeast. A yellow line representing the path of totality for Saros 115 runs from the southwest coast of the U.S. through the Southwest, across the Great Plains, and into the Northeast. Major cities and state names are labeled on the map.

**Practically everyone on the continent
can catch at least a partial eclipse. The
farther from the path of totality, the
smaller the moon's bite will be out of
the sun. In Seattle and Portland,
Oregon, about as far away as you can
get in the continental U.S., one-third of
the sun will be swallowed.**

A map of North America, including the United States, southern Canada, and northern Mexico, showing the path of a solar eclipse. A red line represents the path of totality, starting from the Gulf of Mexico near Mazatlan, Mexico, and extending northeast through the United States to Newfoundland, Canada. Yellow text on the map indicates the date '2017' and the time '14.5' and '139'. Major cities and states are labeled, including Minneapolis, Chicago, St. Louis, Nashville, Atlanta, and New York. The text is overlaid on the map, providing information about the eclipse's visibility and the number of people in the path of totality.

A total solar eclipse April 8 will be visible across a swath of North America. An estimated 44 million people live inside the path of totality stretching from Mazatlan, Mexico to Newfoundland; about 32 million of them are in the U.S.

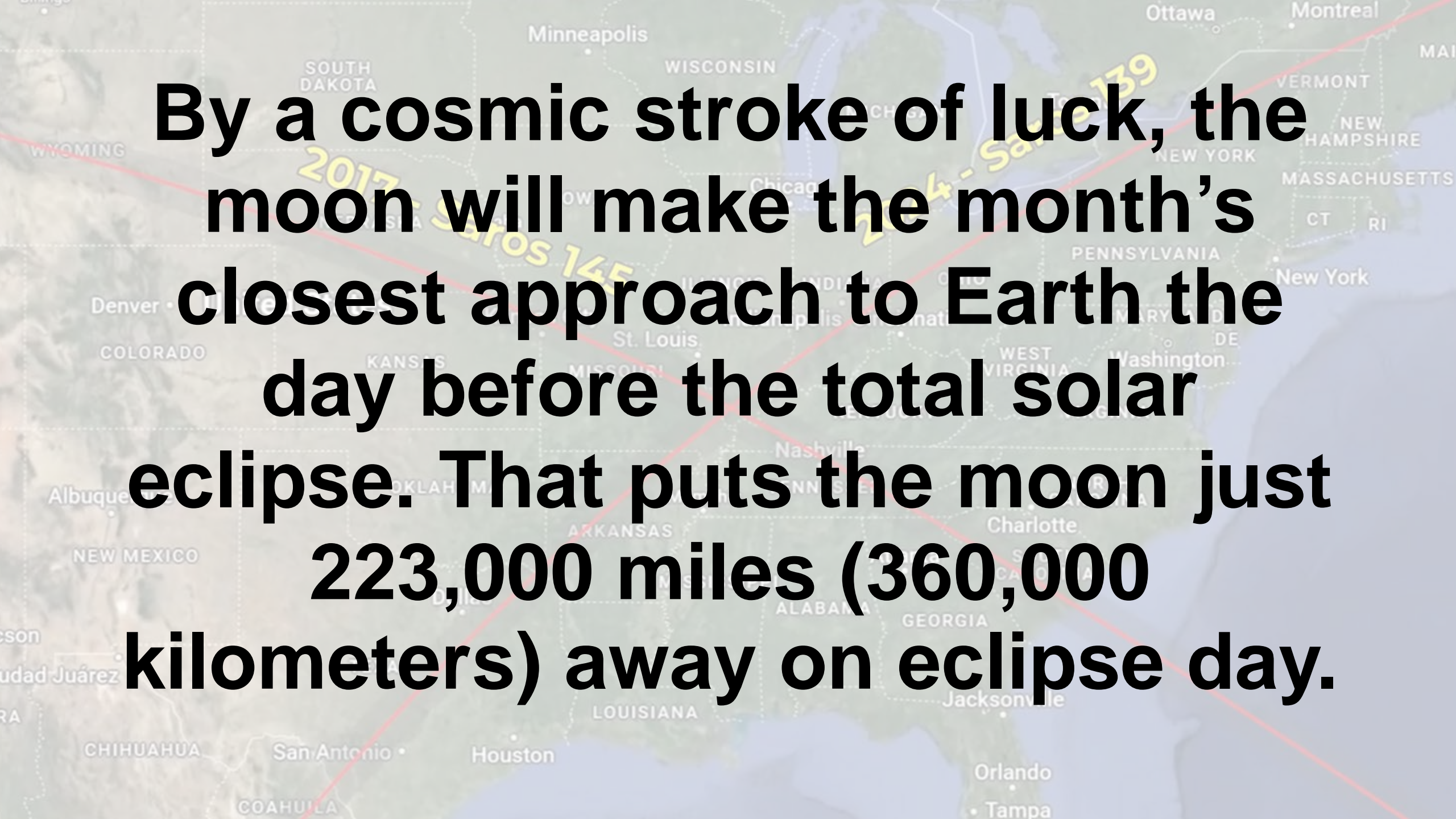
A map of the United States showing the paths of two solar eclipses. A red line representing the path of Saros 139 runs diagonally from the top left to the bottom right, passing through the central and eastern parts of the country. A yellow line representing the path of Saros 139 runs diagonally from the top right to the bottom left, passing through the western and central parts of the country. Major cities and state names are labeled on the map.

In Delaware

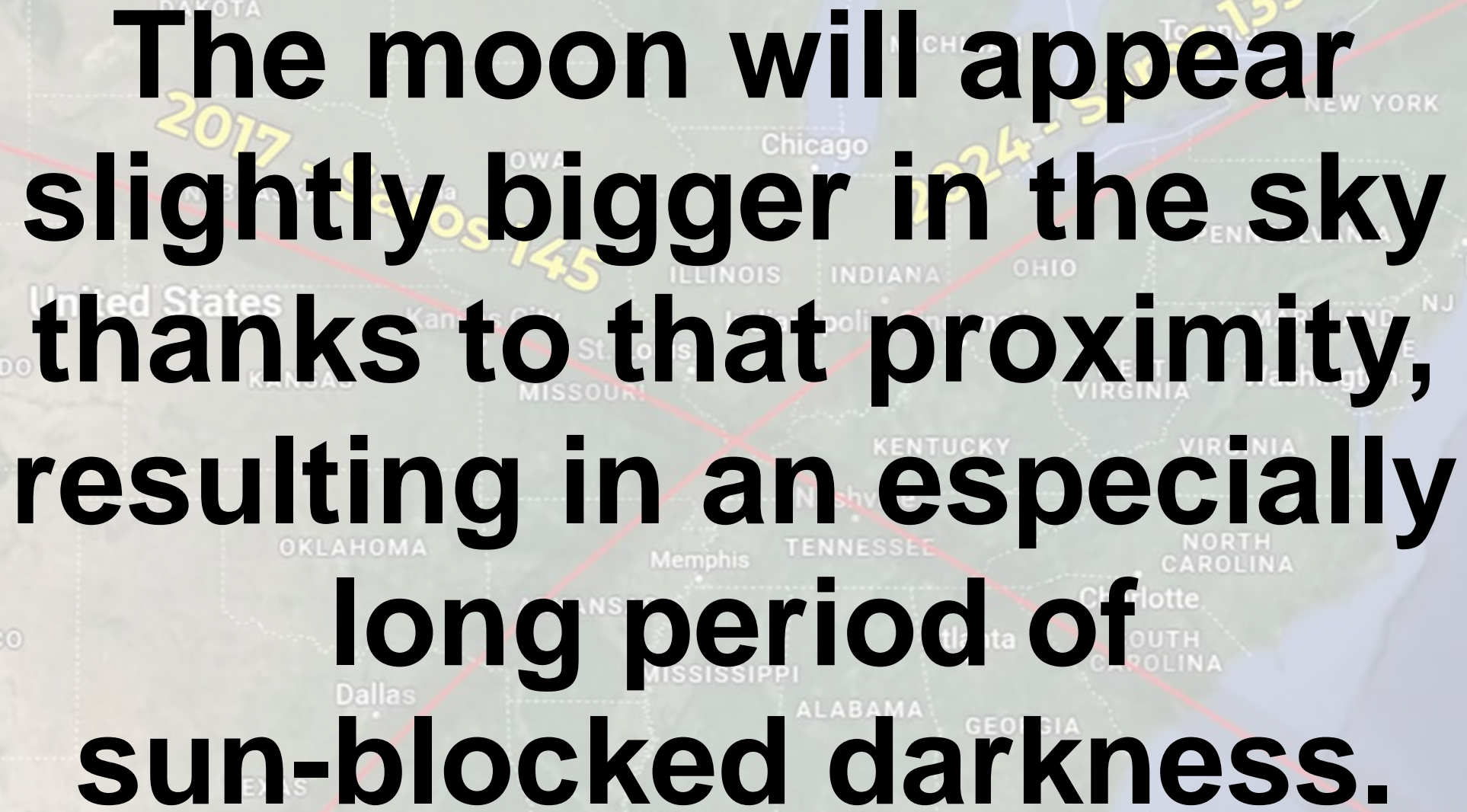
**The Partial eclipse
begins at 2:07 p.m.**

**The Maximum eclipse
begins at 3:23 p.m.**

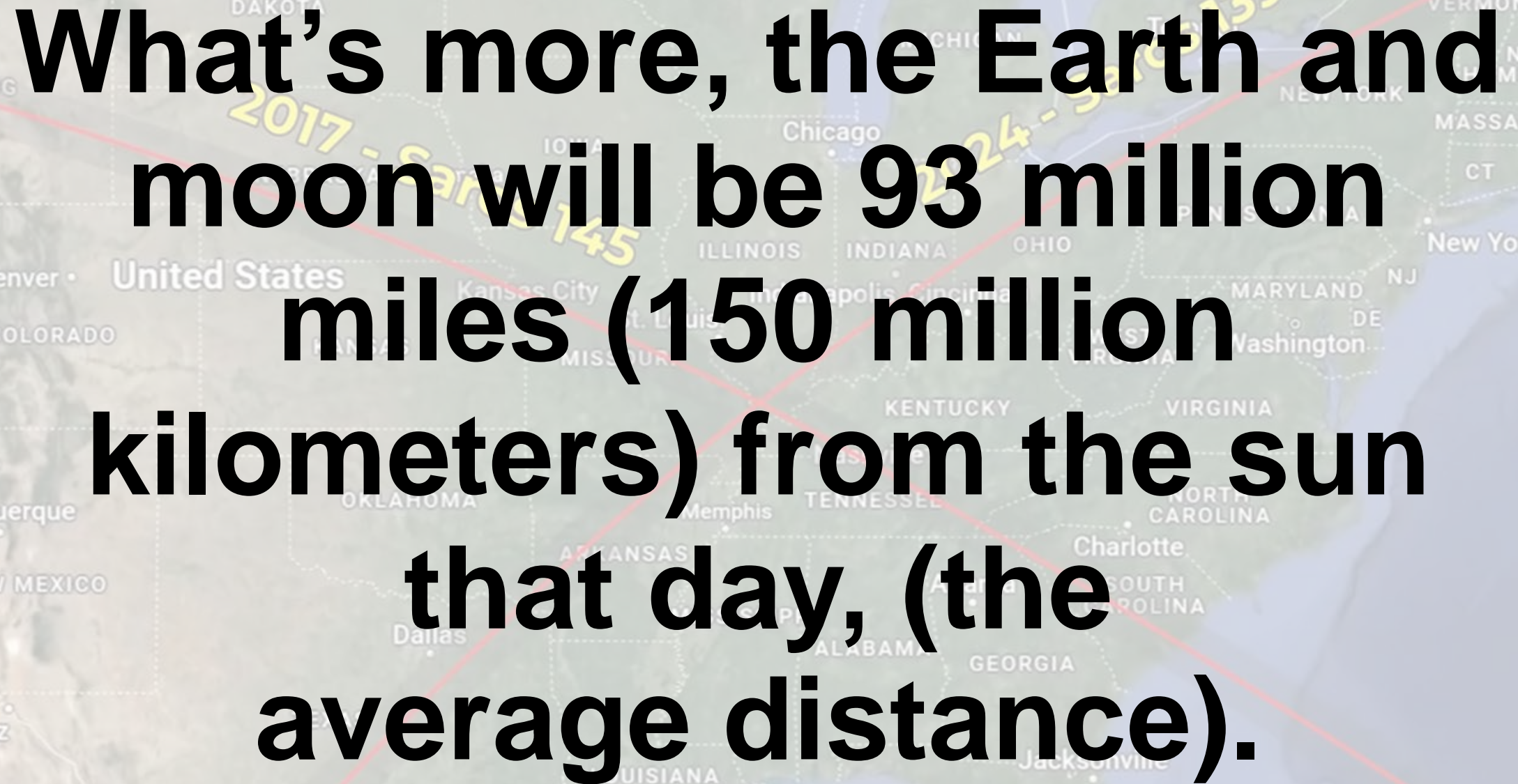
**The Partial eclipse
ends at 4:34 p.m.**



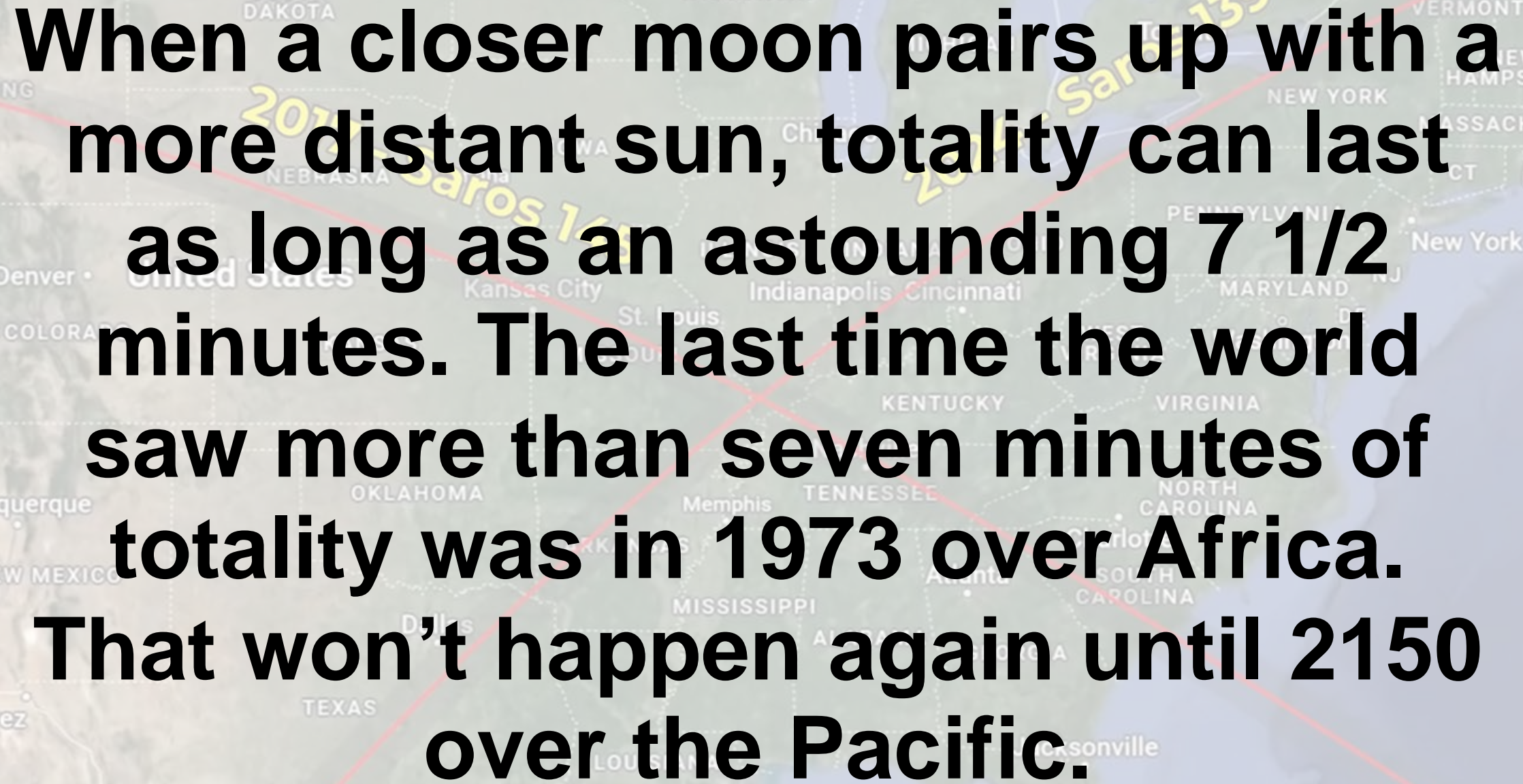
By a cosmic stroke of luck, the moon will make the month's closest approach to Earth the day before the total solar eclipse. That puts the moon just 223,000 miles (360,000 kilometers) away on eclipse day.



**The moon will appear
slightly bigger in the sky
thanks to that proximity,
resulting in an especially
long period of
sun-blocked darkness.**



What's more, the Earth and moon will be 93 million miles (150 million kilometers) from the sun that day, (the average distance).

A background map of North America, showing the United States and parts of Canada and Mexico. Overlaid on the map are two red lines representing the paths of solar eclipses. One line is labeled 'Saros 139' in yellow, and the other is labeled 'Saros 141' in yellow. The text is centered over the map and reads:

When a closer moon pairs up with a more distant sun, totality can last as long as an astounding 7 1/2 minutes. The last time the world saw more than seven minutes of totality was in 1973 over Africa. That won't happen again until 2150 over the Pacific.



**Jewish tradition is that
Lunar eclipses effect
Israel, while Solar
eclipses have their
effect on the
Gentile world.**



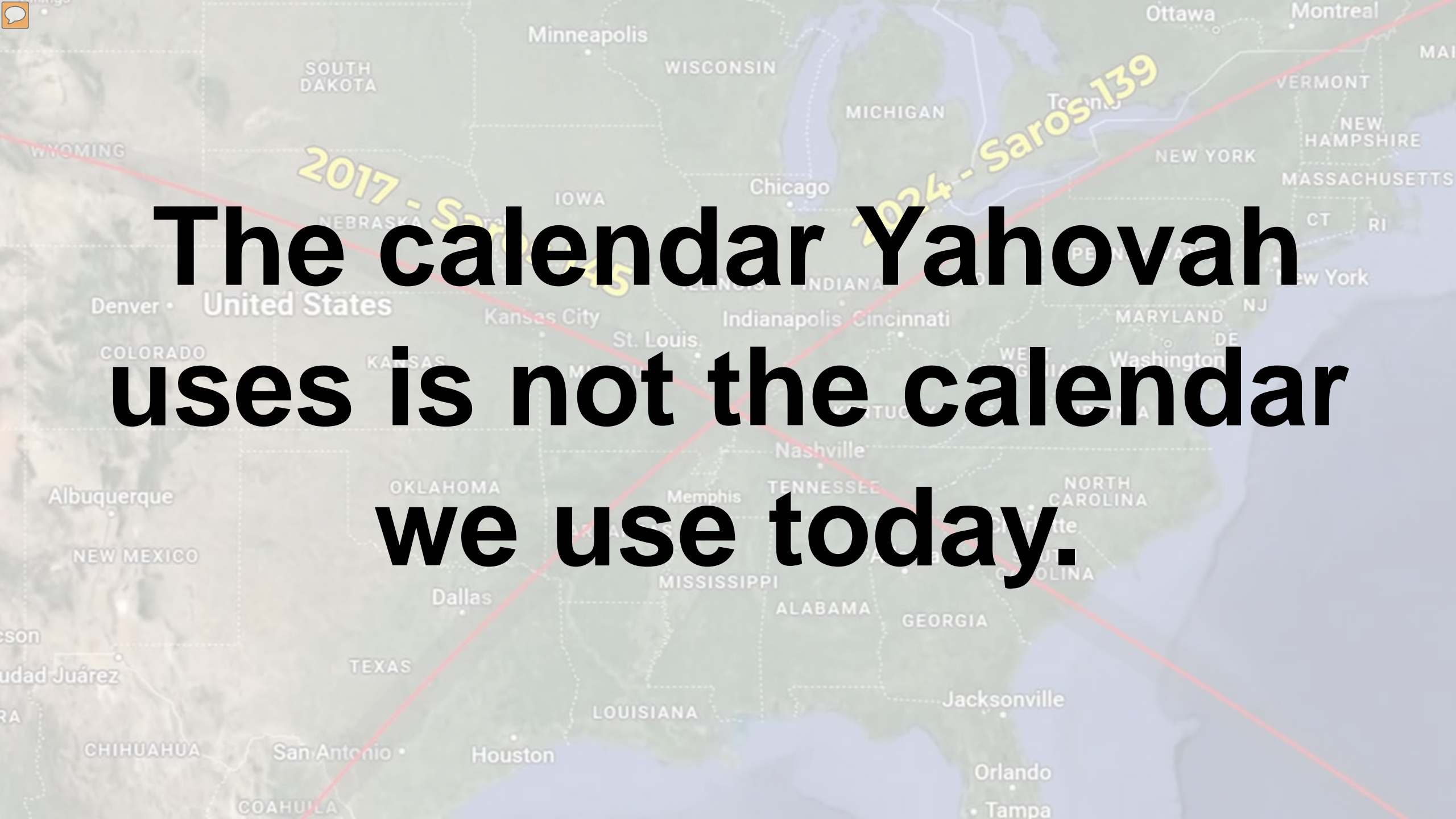
2017 - Saros 145

2024 - Saros 139

April 8, 2024



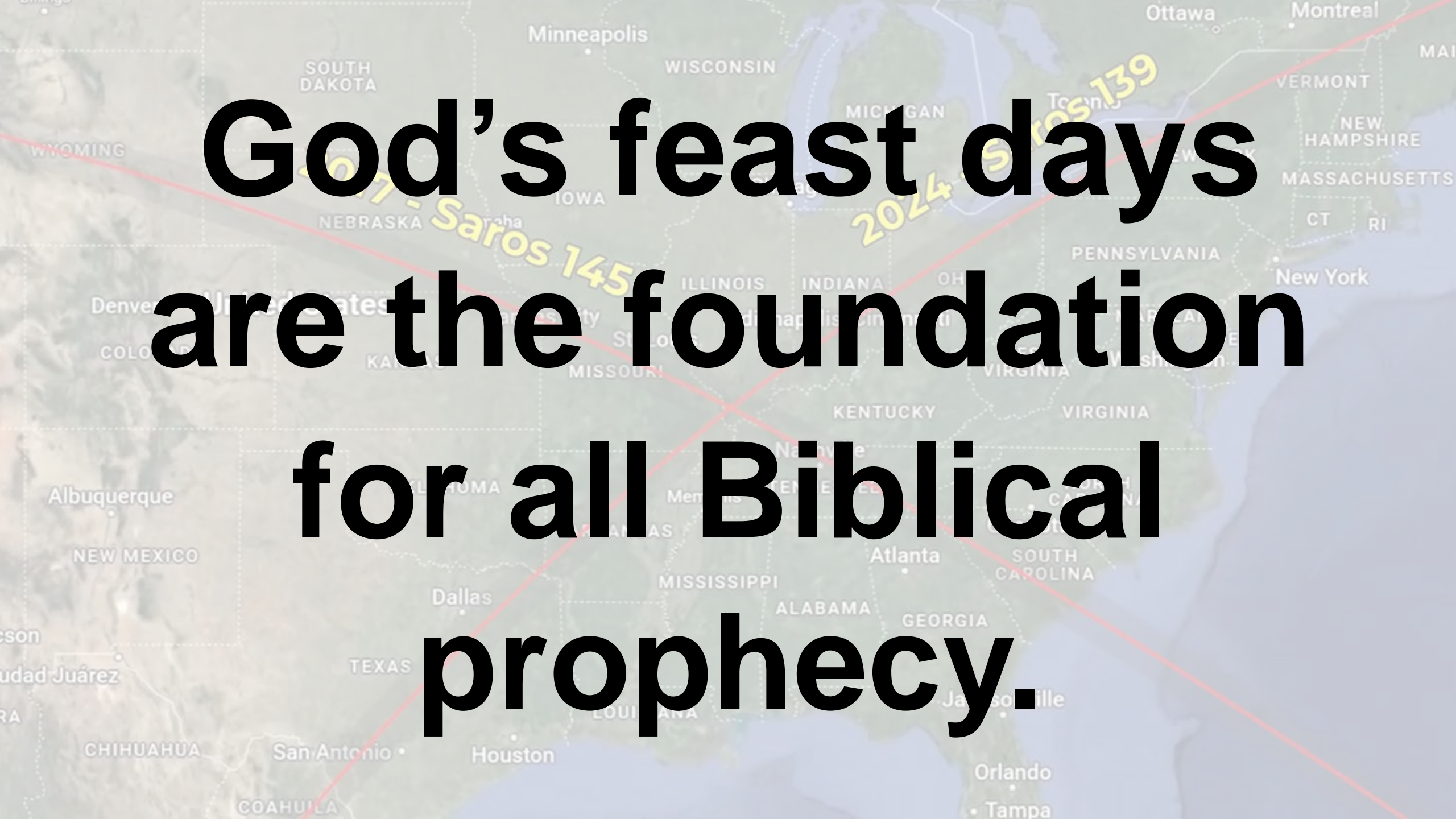
**This event is part of a
series of heavenly
events that coincides
with earthly events of
Biblical proportions.**



**The calendar Yahovah
uses is not the calendar
we use today.**

A map of the United States is shown in the background, with a large red 'X' drawn across it. Overlaid on the map are two yellow text labels: '2017 - Saros 143' and '2024 - Saros 139'. The text is in a bold, black, sans-serif font and is centered on the map.

**Yahovah's holy days
are not the same as
the holidays passed
down to us
from Rome.**



**God's feast days
are the foundation
for all Biblical
prophecy.**

A map of the United States with two red lines representing Saros eclipse paths. The first path, labeled '2017 - Saros 145', runs from the northwest to the southeast. The second path, labeled '2024 - Saros 129', runs from the northeast to the southwest. The text 'How Do You Feel?' is centered at the top.

How Do You Feel?

This Is A Sign from God

This Is A Coincidence

I'm Not Sure

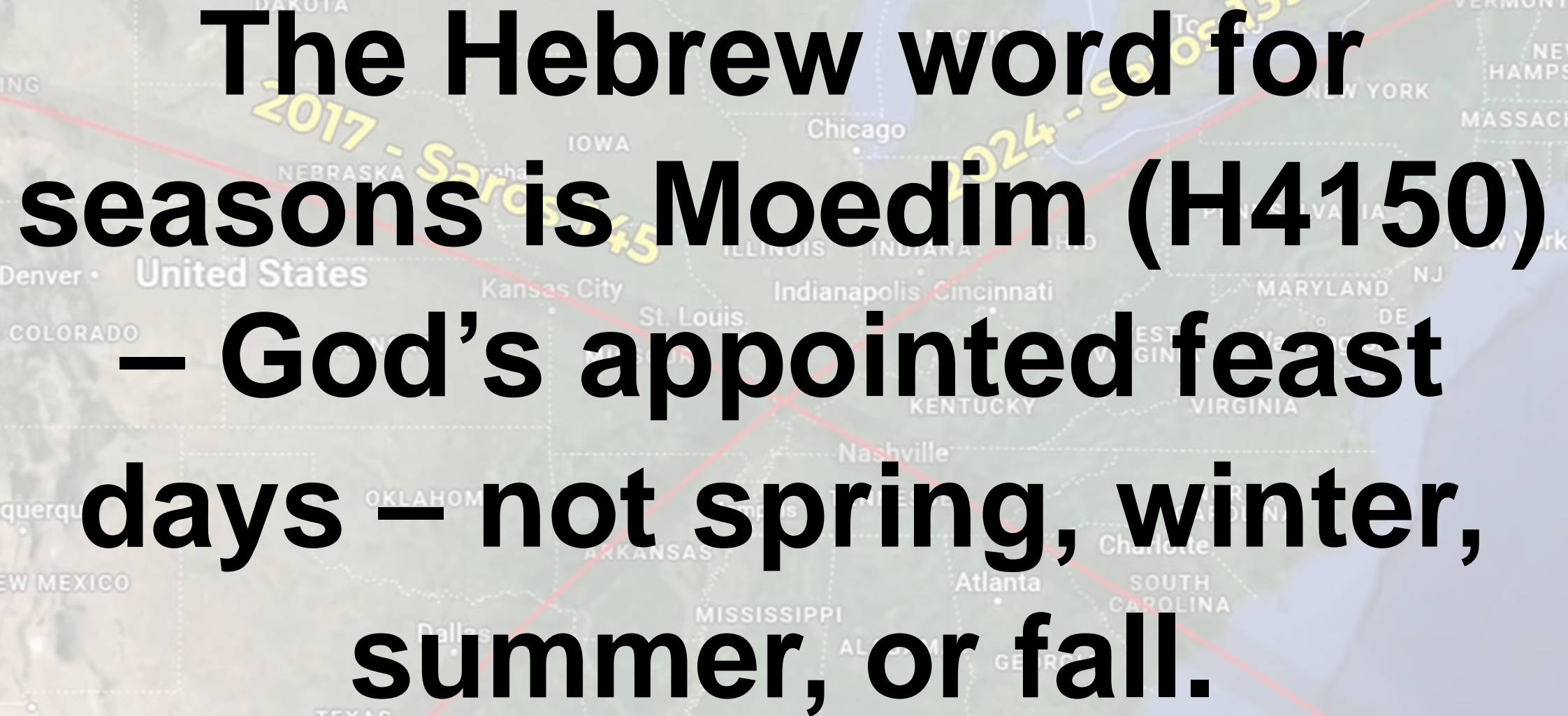


**The Gog-Magog
War is connected
to these eclipses.**

A map of North America, including parts of Canada and the United States, serves as the background. Overlaid on the map are two red lines representing Saros cycles. One line is labeled '2017 - Saros 145' in yellow text, and the other is labeled '2014 - Saros 139' in yellow text. The text 'Genesis 1:14' is centered at the top in a large, bold, black font.

Genesis 1:14

¹ And God said, Let there be lights in the firmament of the heaven to divide the day from the night; and let them be for signs, and for seasons, and for days, and years:



**The Hebrew word for
seasons is Moedim (H4150)
– God’s appointed feast
days – not spring, winter,
summer, or fall.**



The Feasts Of Yahovah

Passover

Unleavened Bread

First Fruits

Shavuot

Yom Teruah

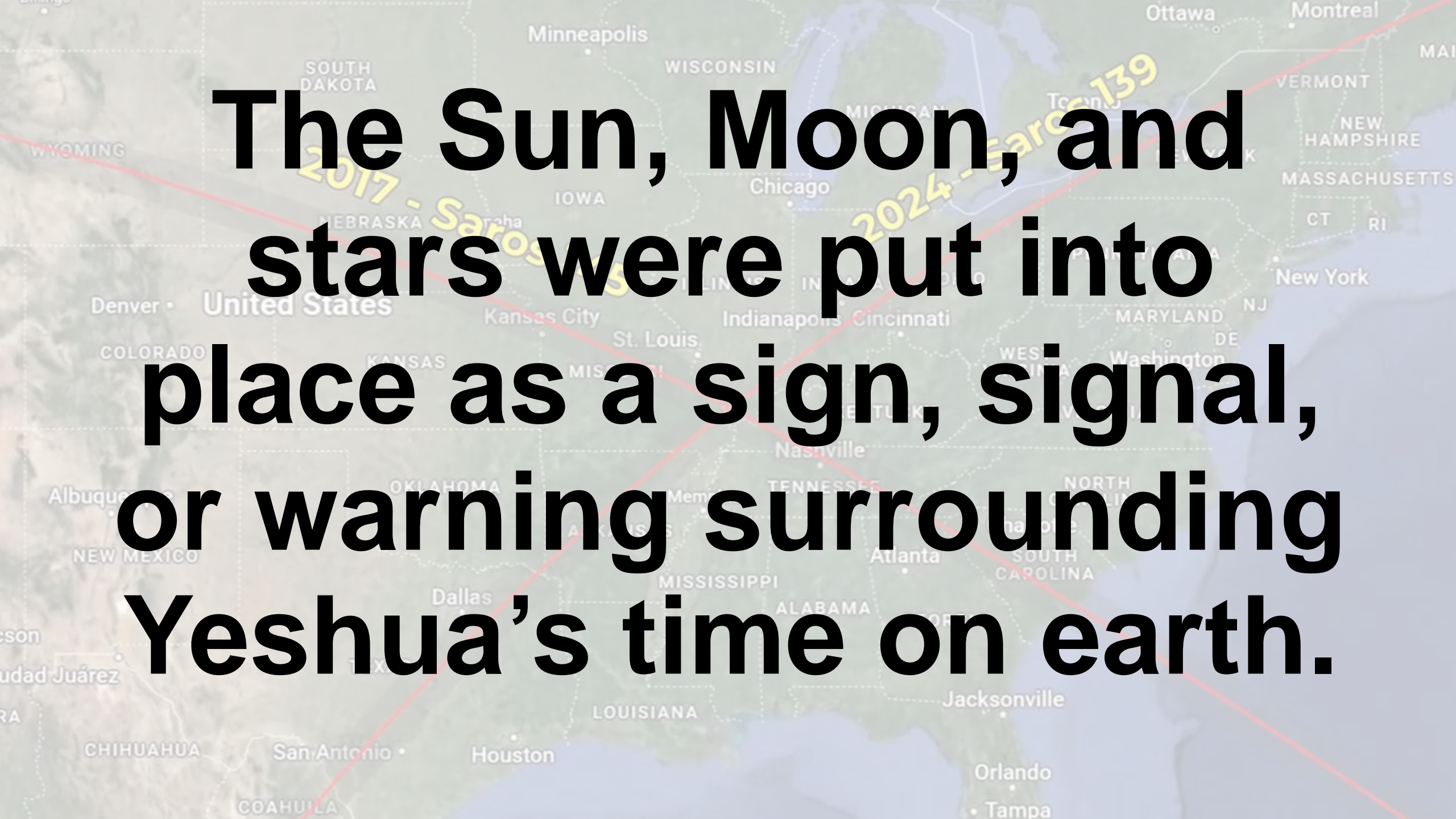
Yom Kippur

Sukkot

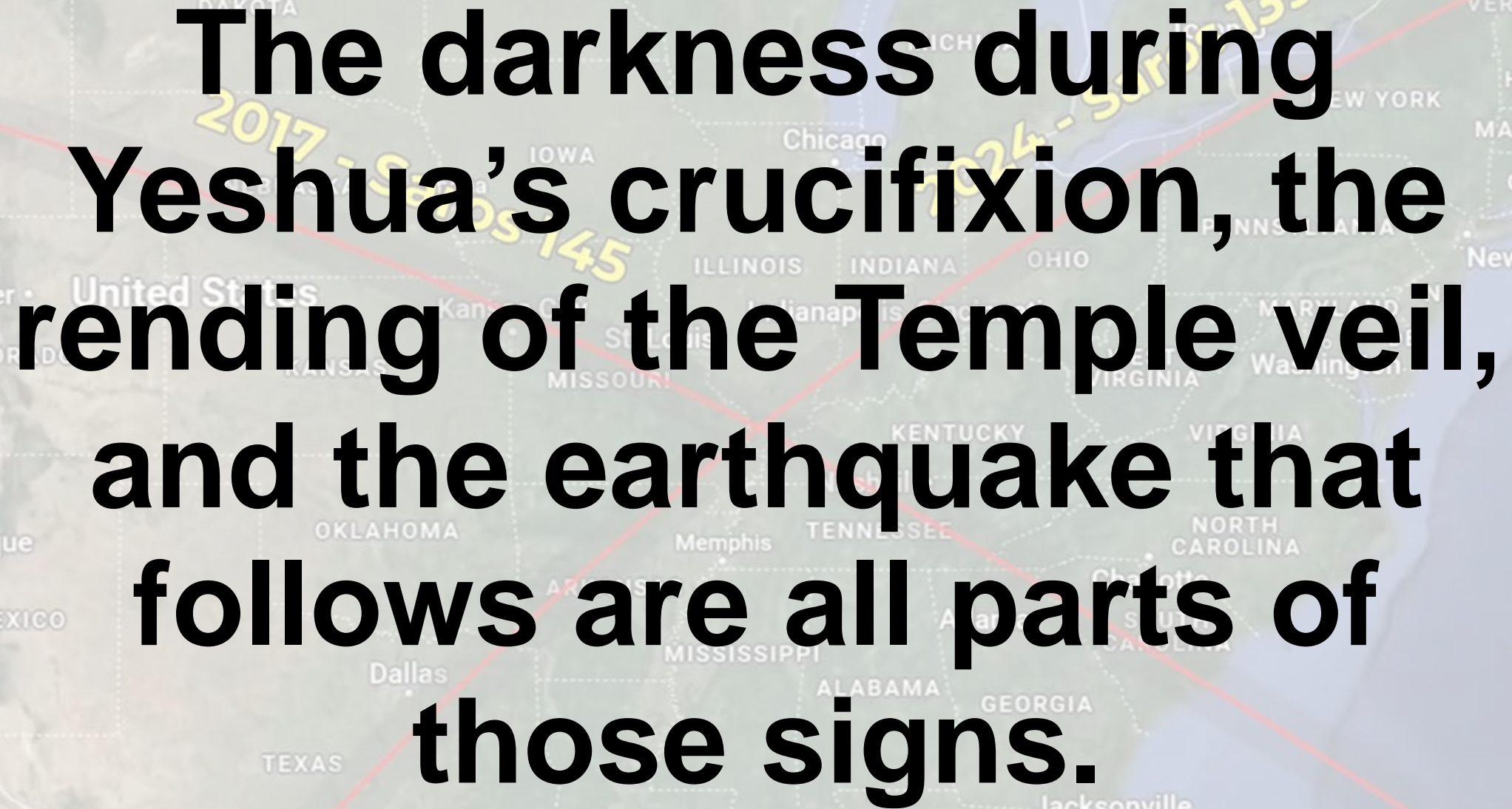


**These “seasons” are
intimately connected
to the first and second
coming of Yeshua.**





**The Sun, Moon, and
stars were put into
place as a sign, signal,
or warning surrounding
Yeshua's time on earth.**

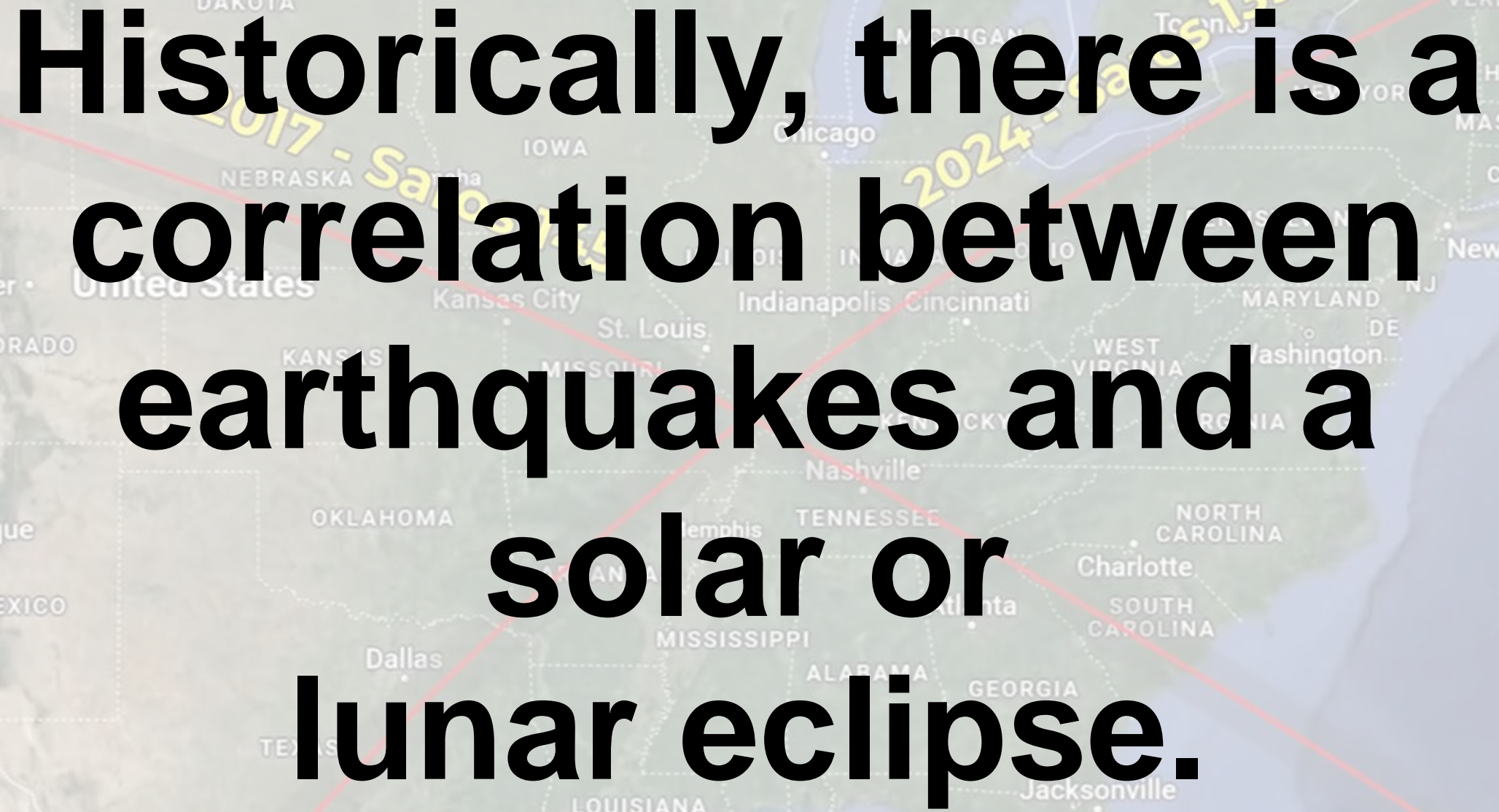


**The darkness during
Yeshua's crucifixion, the
rending of the Temple veil,
and the earthquake that
follows are all parts of
those signs.**

A map of the United States with two red lines representing eclipse paths. One line is labeled '2017 Saros 145' and the other '2024 Saros 139'. Major cities and state names are visible in the background.

Revelation 6:12

¹² And I beheld when he had opened the sixth seal, and, lo, there was a great earthquake; and the sun became black as sackcloth of hair, and the moon became as blood;

A map of the United States with a red line running diagonally from the top left to the bottom right. Yellow text is overlaid on the map: '2017 - Solar' in the upper left, '2024 -' in the upper right, and '139' in the upper right. The main text is centered over the map.

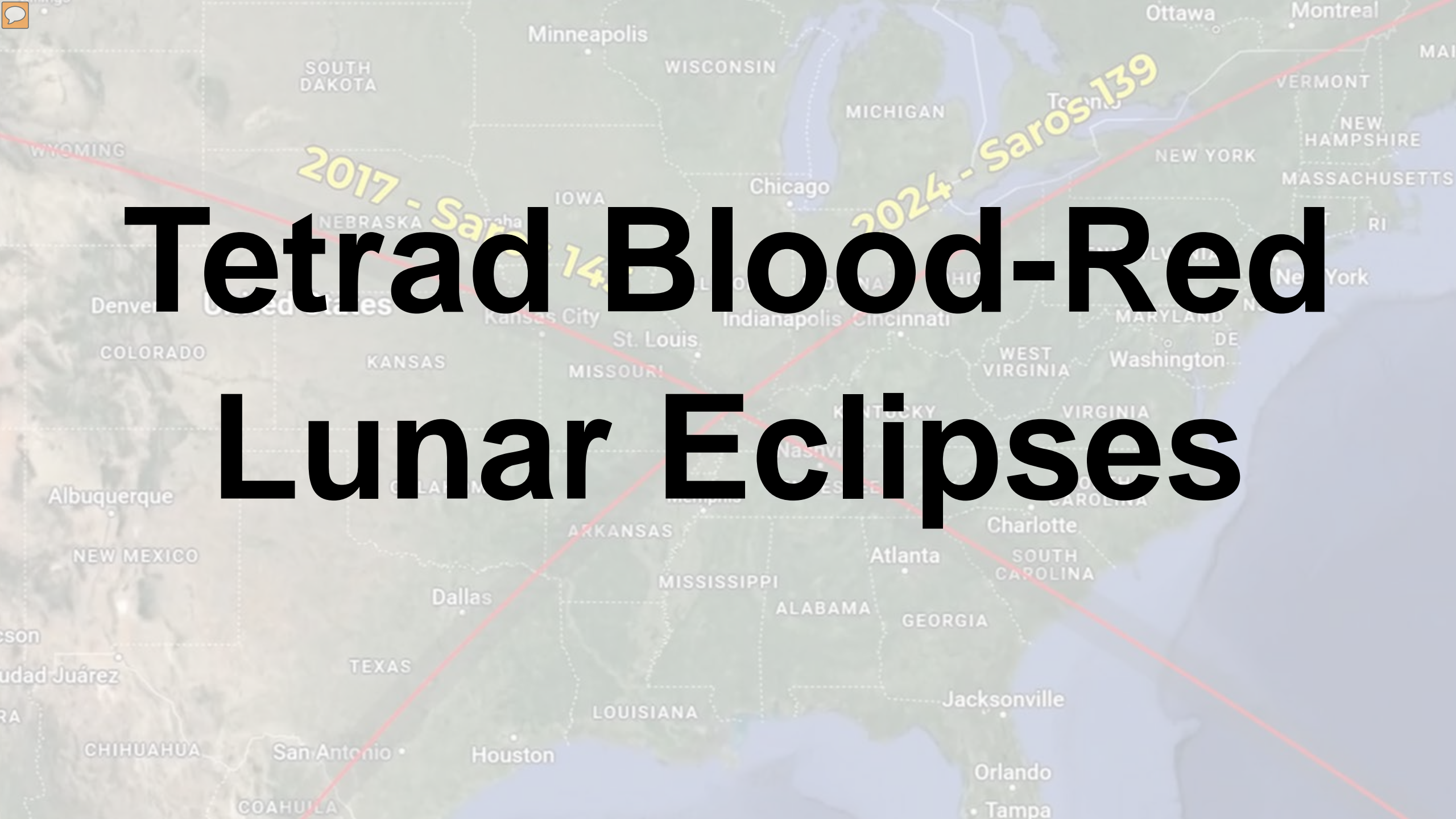
**Historically, there is a
correlation between
earthquakes and a
solar or
lunar eclipse.**



**Throughout the Bible,
solar and lunar eclipses
are not connected to
anything good. They lead
to major turning points in
the history of mankind.**



Tetrad Blood-Red Lunar Eclipses





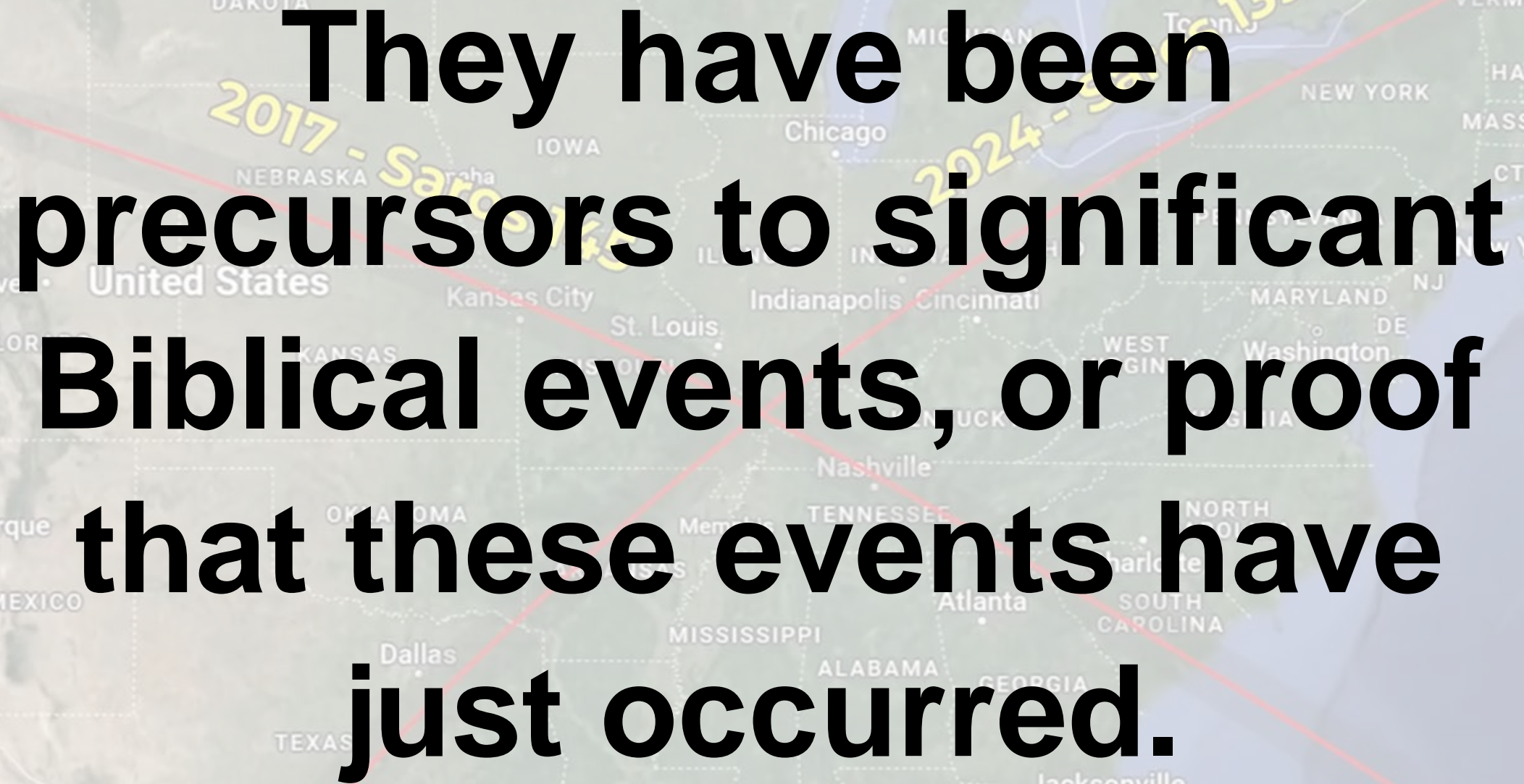
**A Tetrad is four lunar
eclipses back-to-
back in two
consecutive years.**



**Sometimes these
eclipses fall on
Biblical holy days.**



**Only eights sets of
these tetrads since
the time of Yeshua.**



**They have been
precursors to significant
Biblical events, or proof
that these events have
just occurred.**

TETRAD BLOOD MOON ECLIPSES

- **162 A.D. -- Roman war with the Parthians.**
- **795 A.D. -- Saxon war began**
- **1492 A.D. -- Spain declares war on the Jews**
- **1948 A.D. -- Israel became a nation**
- **1967 A.D. -- The 6 day war in Israel**
- **2014 / 2015 -- Terror group ISIS is formed**
- **2032 / 2033 -- 2000th anniversary
of Christ's resurrection**



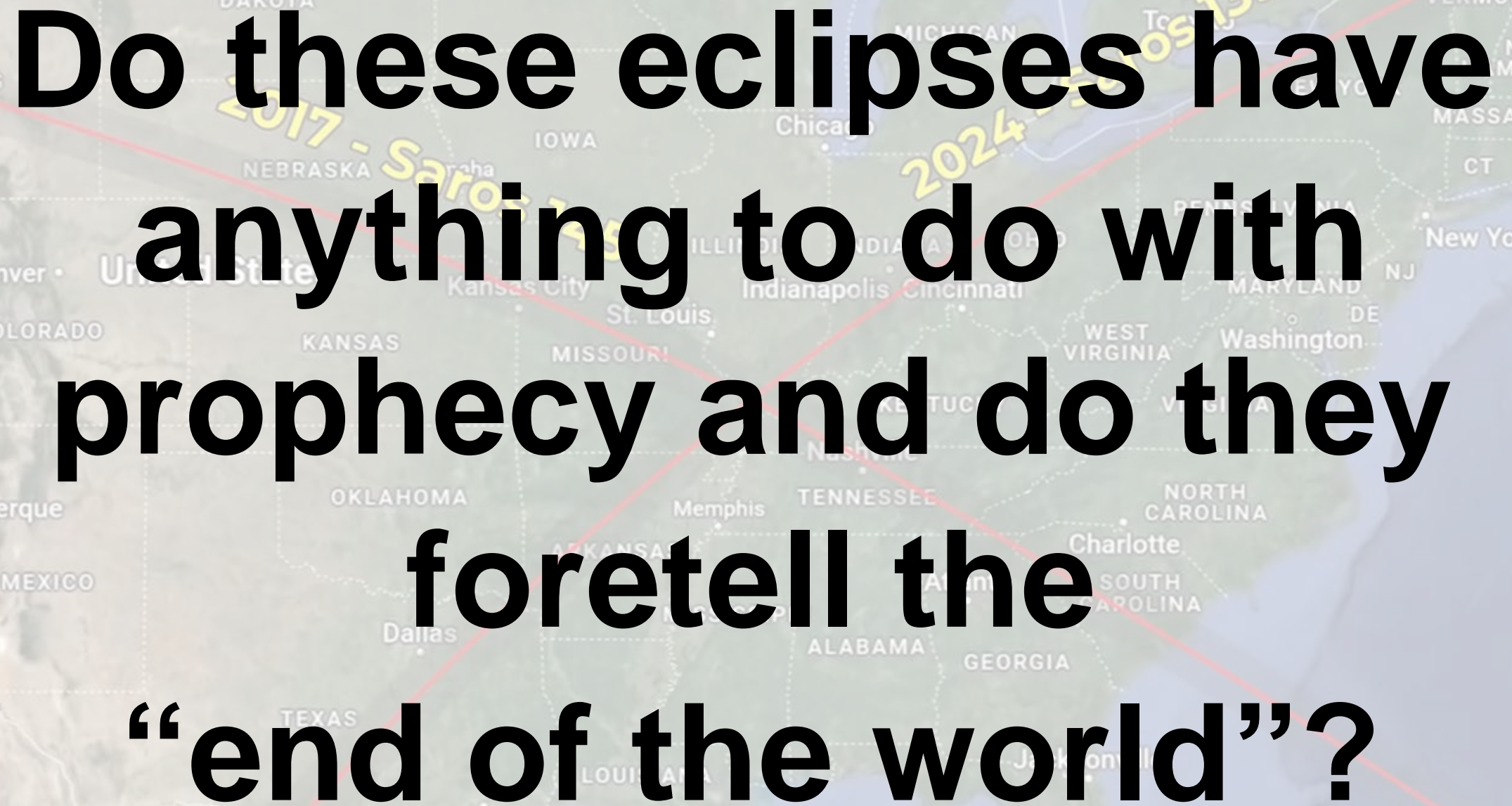


**This is all
according to God's
Calendar, not a
Jewish calendar**

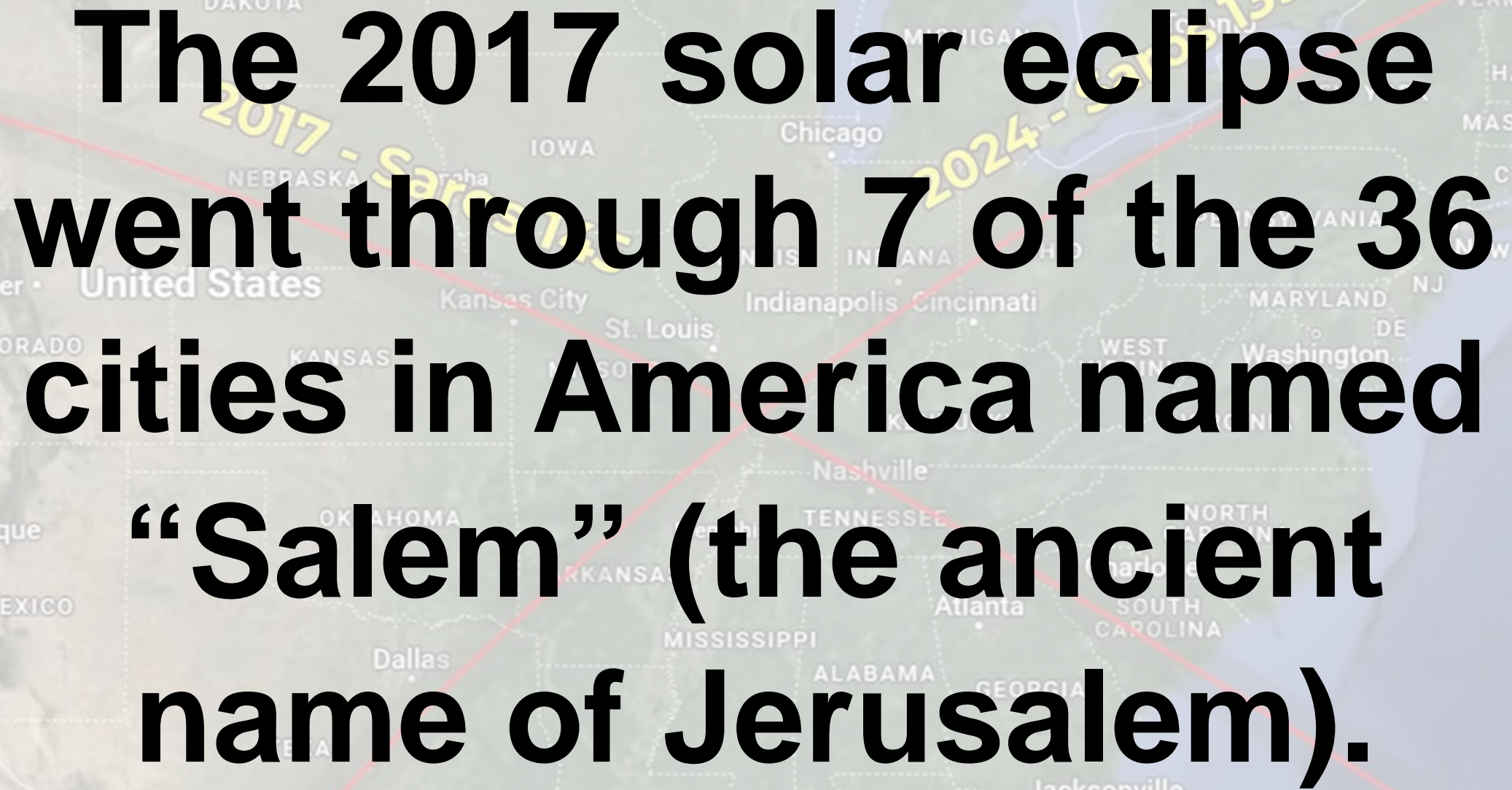


The paths of the 2017 and 2024 solar eclipses form an "X" across the United States.

The background is a map of the United States with state names and major cities labeled. Two red lines represent the paths of solar eclipses. One line, labeled '2017 - Saros 125' in yellow, runs from the northwest to the southeast. The other line, labeled '2024 - Saros 139' in yellow, runs from the northeast to the southwest. The two lines intersect in the central United States, forming an 'X' shape.

A map of the United States showing the paths of two solar eclipses. A red line representing the path of the 2017 total solar eclipse runs from the northwest to the southeast, passing through Idaho, Wyoming, Nebraska, Kansas, Oklahoma, Texas, and Louisiana. A yellow line representing the path of the 2024 total solar eclipse runs from the northeast to the southwest, passing through Maine, New Hampshire, Massachusetts, Connecticut, New Jersey, Delaware, Maryland, Virginia, North Carolina, South Carolina, and Georgia. The text "2017 - Total Solar Eclipse" is written in yellow along the red path, and "2024 - Total Solar Eclipse" is written in yellow along the yellow path. Overlaid on the map is the question: "Do these eclipses have anything to do with prophecy and do they foretell the 'end of the world'?"

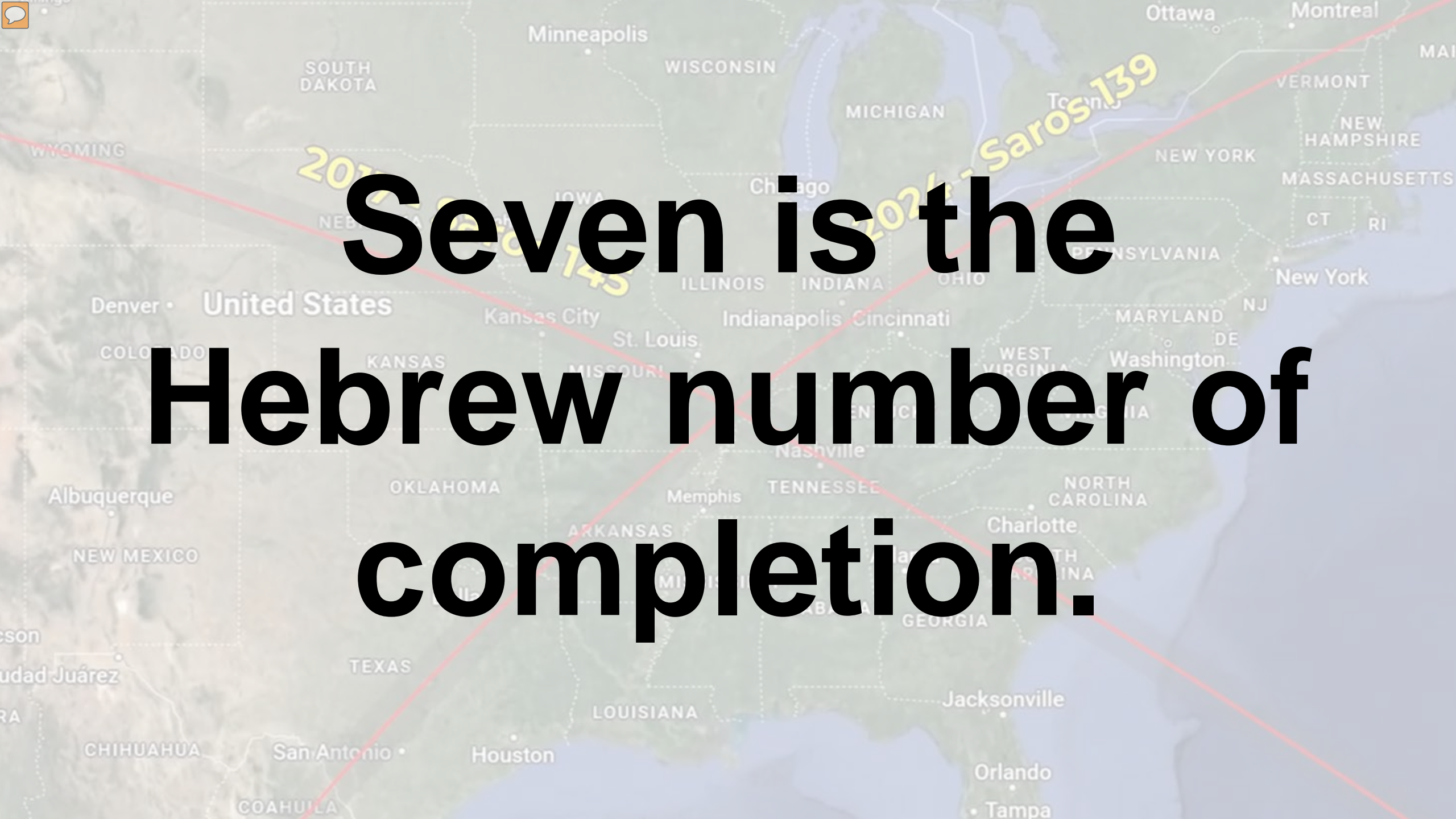
**Do these eclipses have
anything to do with
prophecy and do they
foretell the
“end of the world”?**



**The 2017 solar eclipse
went through 7 of the 36
cities in America named
“Salem” (the ancient
name of Jerusalem).**



**Seven is the
Hebrew number of
completion.**



THE NUMBER 7

- **7 is the number of perfection in scripture**
- **7 U.S. cities called “Salem” in 2017**
- **Hebrew year 5777**
- **77 solar eclipses on Saros Cycle 145**
- **2017 eclipse was the 22nd**





**Maximum totality
achieved over Little
Egypt, Illinois.**

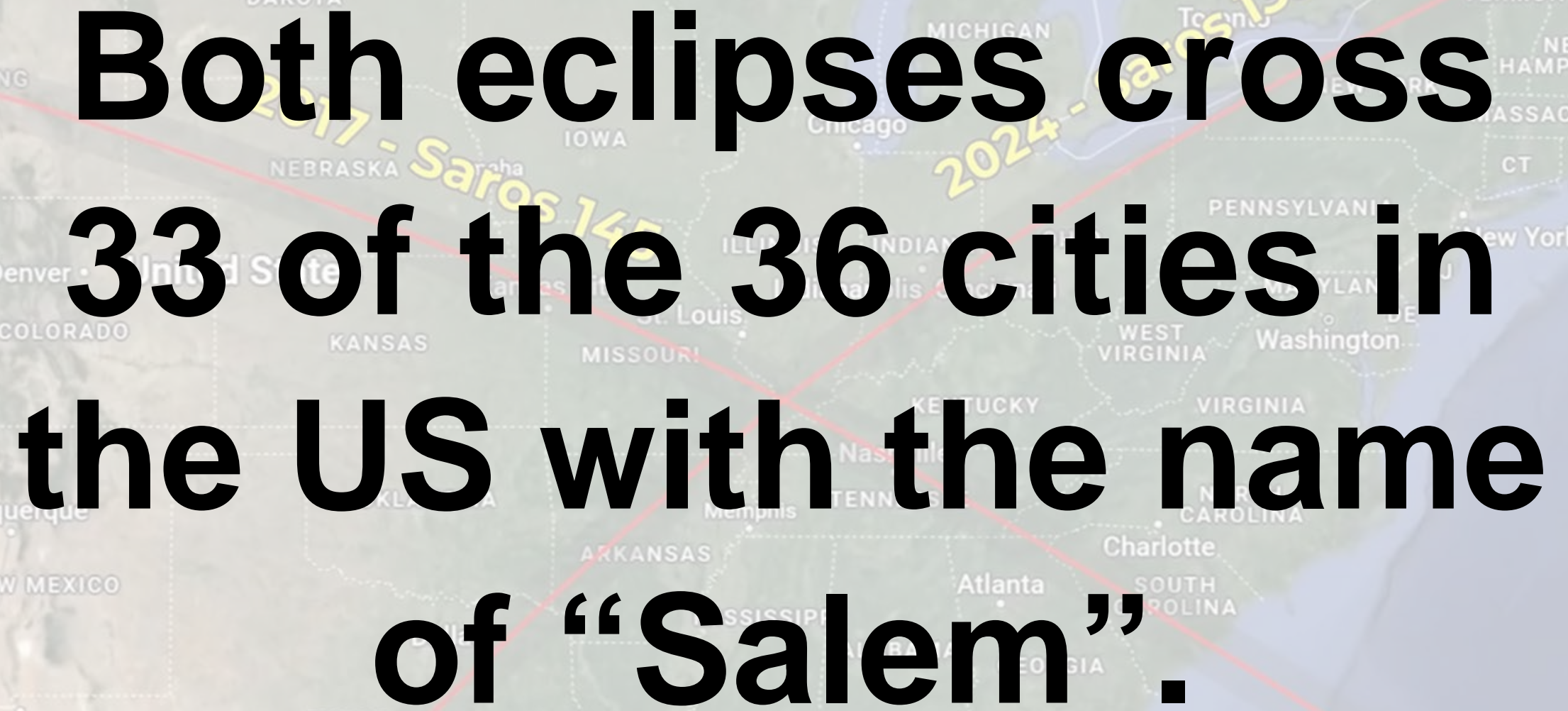




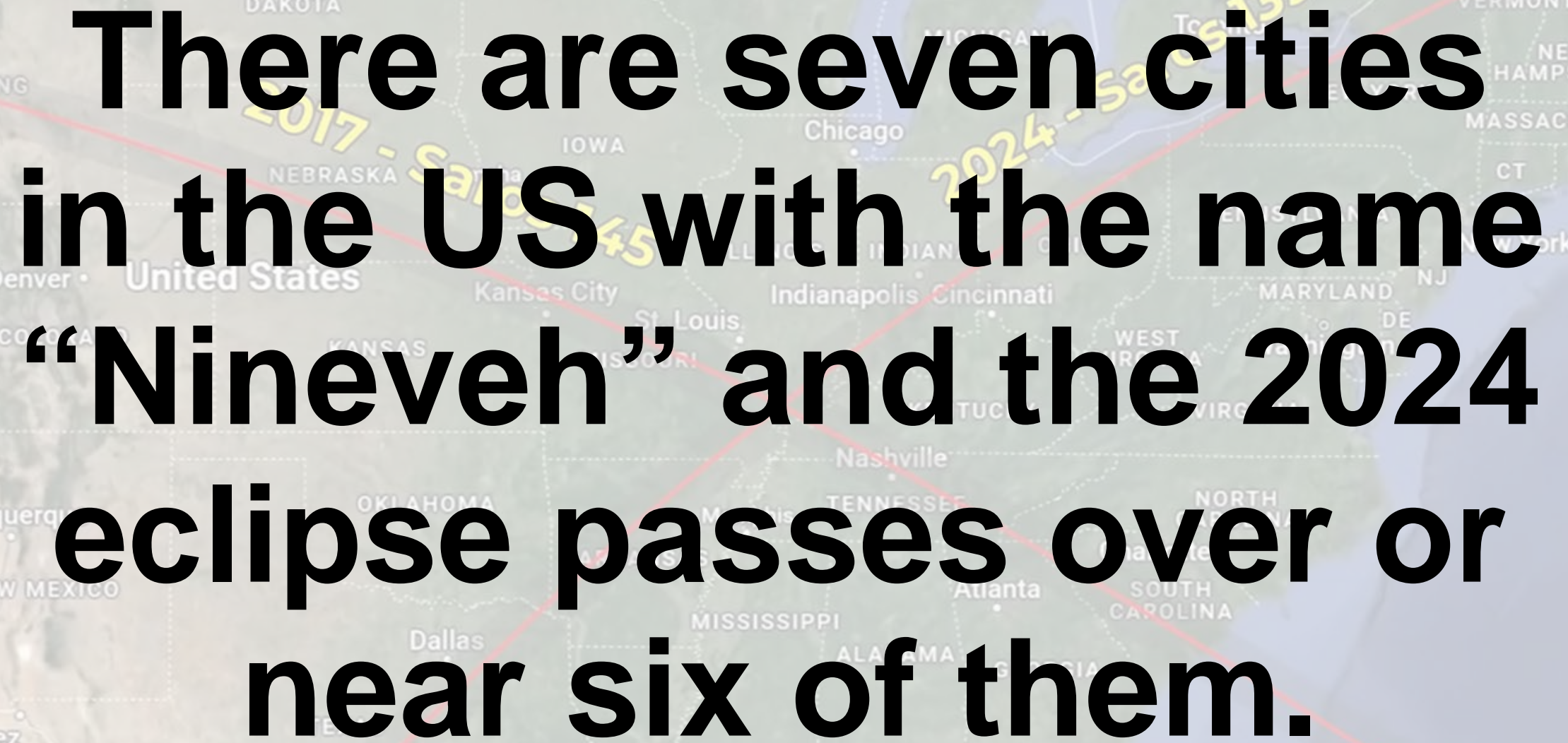
**The paths of the 2017
and 2024 eclipses
have never before
occurred in history.**

A map of the United States showing the paths of two solar eclipses in 2024. The path of Saros 139 is shown in yellow, starting in the Pacific Northwest and ending in the Southeast. The path of Saros 145 is shown in red, starting in the Southwest and ending in the Northeast. Major cities are labeled across the map. Overlaid on the map is large, bold, black text.

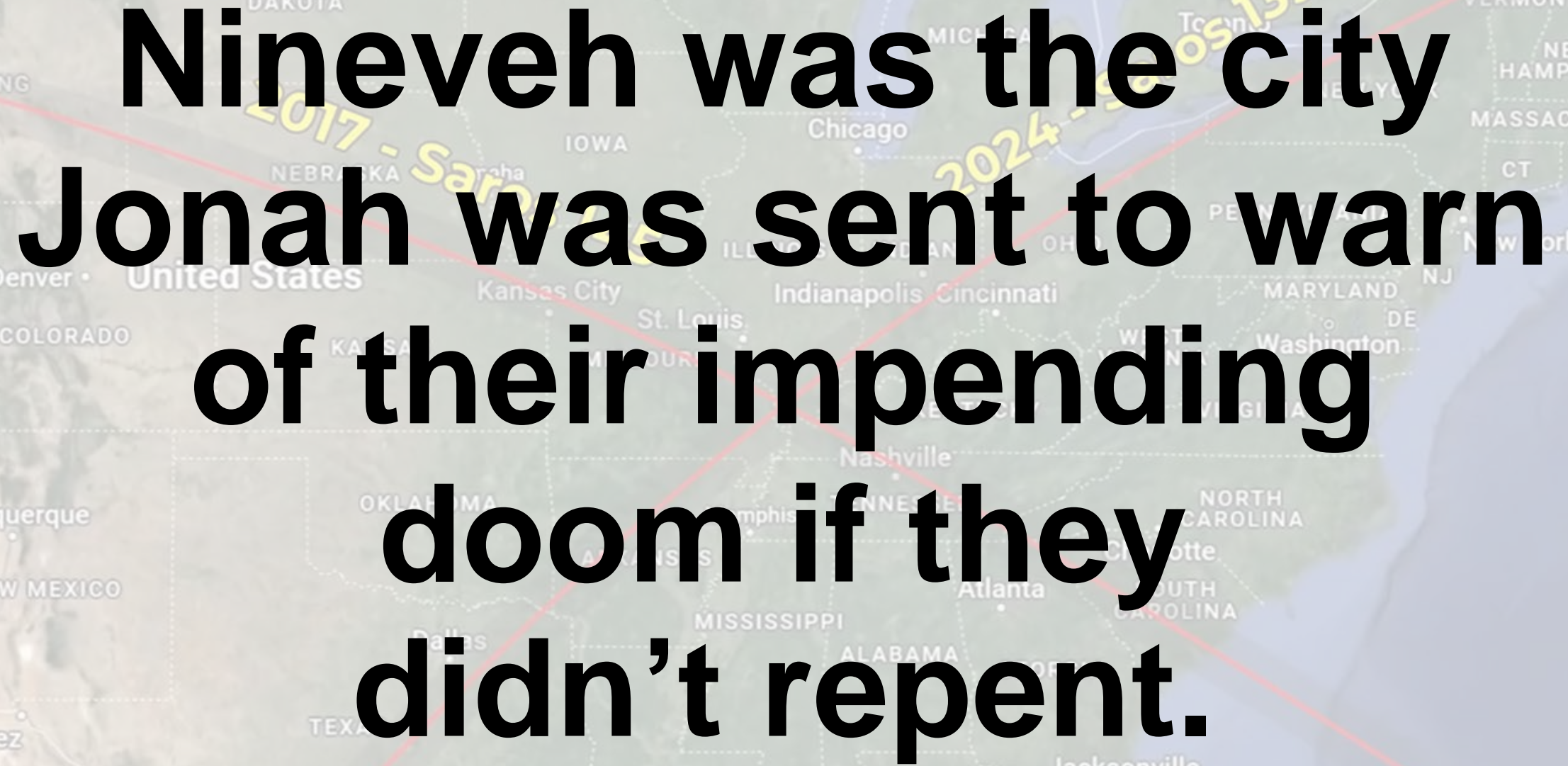
**The 2024 eclipse
goes through 26
cities with the
name “Salem”.**

A map of the United States showing the paths of two solar eclipses. The path for Saros 145 is labeled '2017 - Saros 145' in yellow text, and the path for Saros 139 is labeled '2024 - Saros 139' in yellow text. Both paths are marked with red lines. Major cities are labeled in black text, including Minneapolis, Chicago, St. Louis, Denver, Albuquerque, San Antonio, Houston, Atlanta, Charlotte, Jacksonville, Orlando, Tampa, New York, and Washington. State names are also visible in smaller black text.

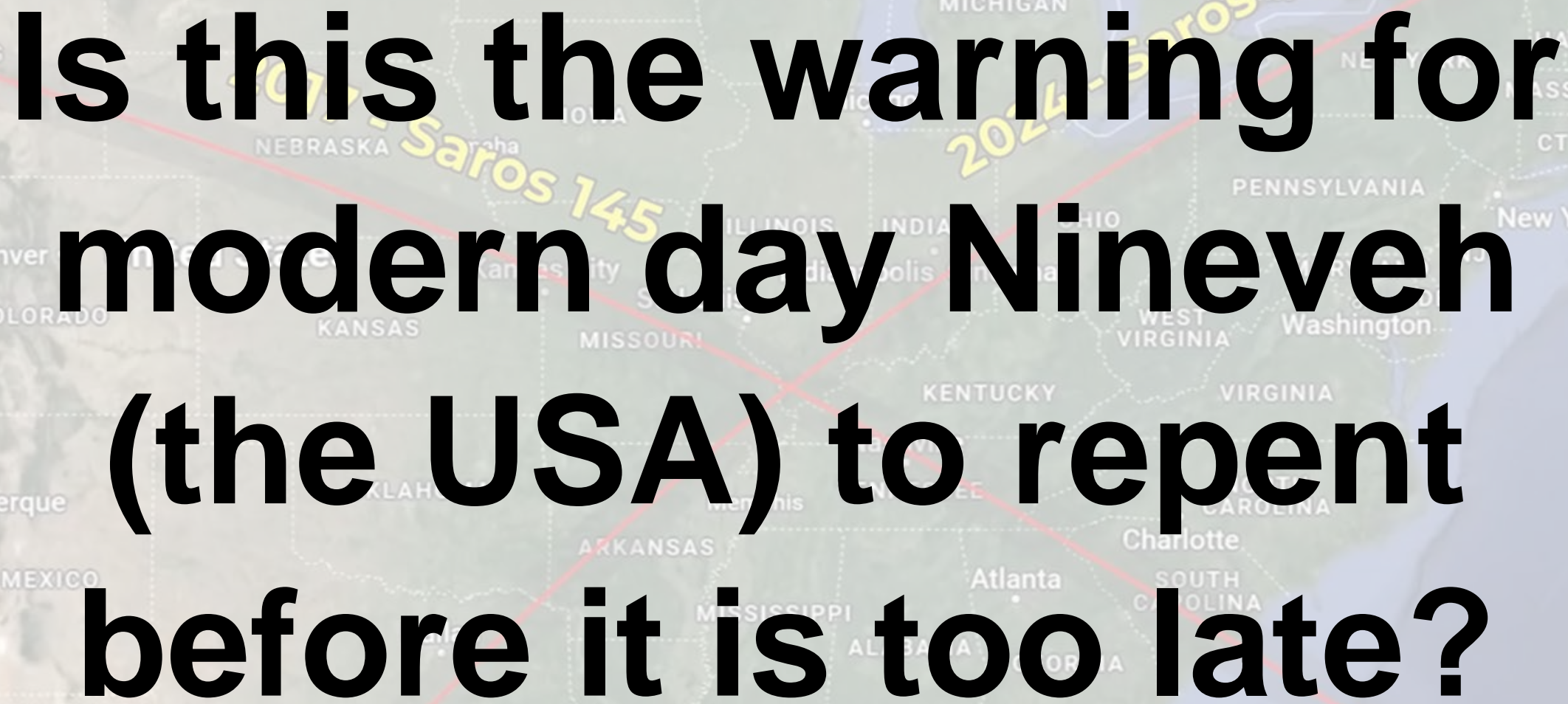
**Both eclipses cross
33 of the 36 cities in
the US with the name
of “Salem”.**



**There are seven cities
in the US with the name
“Nineveh” and the 2024
eclipse passes over or
near six of them.**

A map of the United States is shown in the background, with a large red 'X' drawn across it. Overlaid on the map are two yellow text strings: '2017 - Sarp' and '2024 - 139'. The main text is centered over the map.

**Nineveh was the city
Jonah was sent to warn
of their impending
doom if they
didn't repent.**

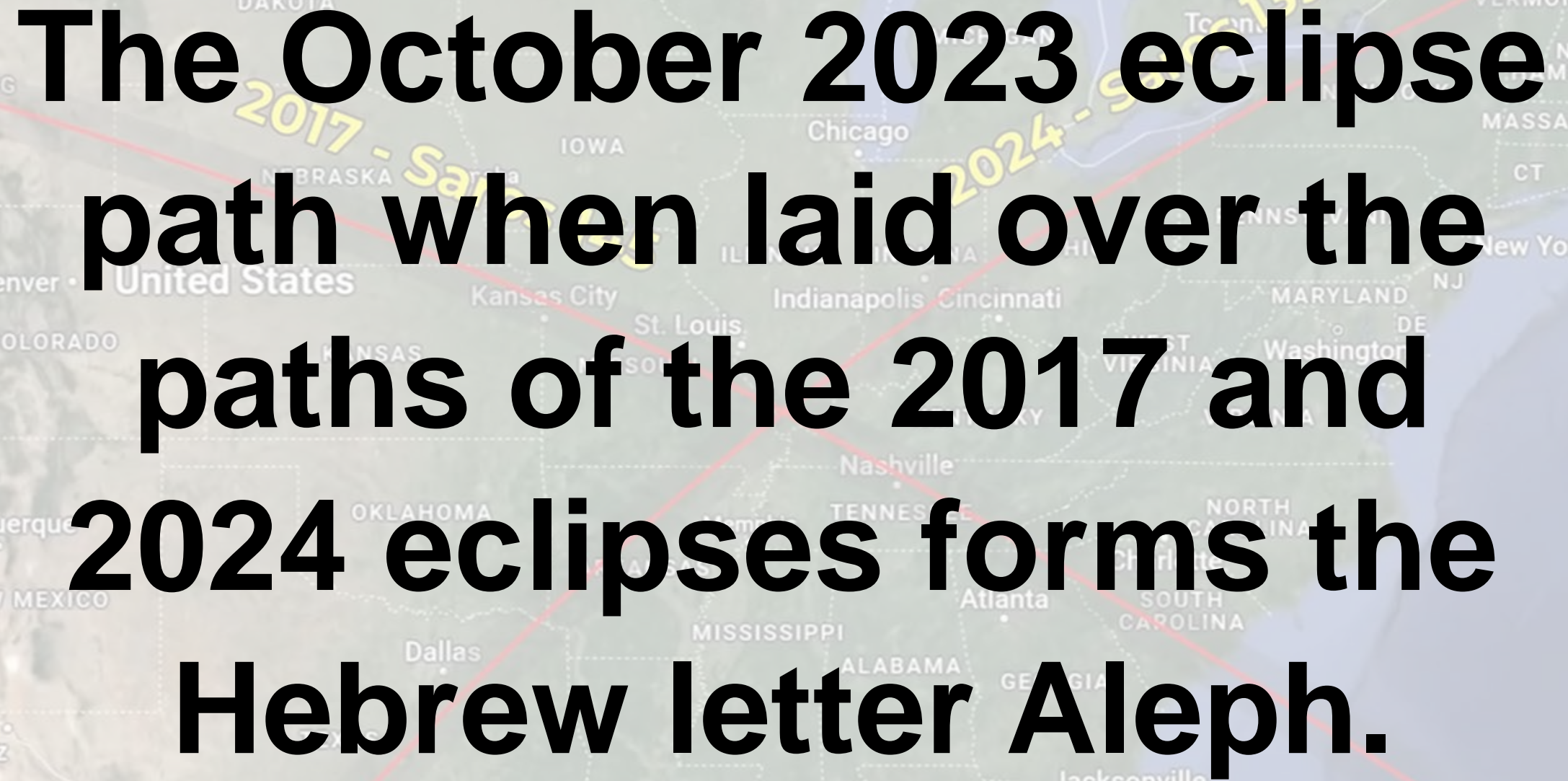
A map of the United States is shown in the background, with a large red 'X' drawn across it. Overlaid on the map are two yellow text labels: '2024 - Saros 139' in the upper right and '2024 - Saros 145' in the lower left. The text is in a bold, sans-serif font.

**Is this the warning for
modern day Nineveh
(the USA) to repent
before it is too late?**

A map of the United States with two red lines representing solar eclipse paths. The 2017 path is labeled '2017 - Solar Eclipse' in yellow, and the 2024 path is labeled '2024 - Solar Eclipse' in yellow. The paths cross in Illinois. The text 'Where the 2017 and 2024 solar eclipses exactly cross is over a road in Illinois.' is overlaid in large black font.

**Where the 2017 and 2024
solar eclipses exactly cross
is over a road in Illinois.**

**The road's name is
“Salem Road”.**

A map of the United States showing the paths of two solar eclipses. The 2017 eclipse path is a red line labeled '2017 - Solar' in yellow, starting in the Pacific Northwest and ending in the Southeast. The 2024 eclipse path is a red line labeled '2024 - Solar' in yellow, starting in the Southwest and ending in the Northeast. The text 'The October 2023 eclipse path when laid over the paths of the 2017 and 2024 eclipses forms the Hebrew letter Aleph.' is overlaid in large black font. The map includes state names and major cities.

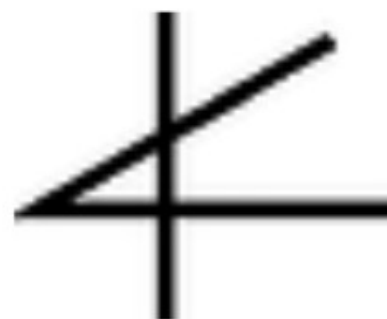
**The October 2023 eclipse
path when laid over the
paths of the 2017 and
2024 eclipses forms the
Hebrew letter Aleph.**

Hieroglyph

Proto-Sinaitic

Phoenician

Paleo-Hebrew



A map of the United States showing the paths of two solar eclipses. A red line representing Saros 139 runs from the top right towards the bottom left, passing through the Northeast and Southeast. A yellow line representing Saros 145 runs from the top left towards the bottom right, passing through the West and Midwest. Major cities and state names are labeled. The text 'The 2017 and 2024 paths form the Hebrew letter Tav.' is overlaid in large black font.

**The 2017 and 2024
paths form the
Hebrew letter Tav.**

Hieroglyph

**Proto-
Sinaitic**

Phoenician

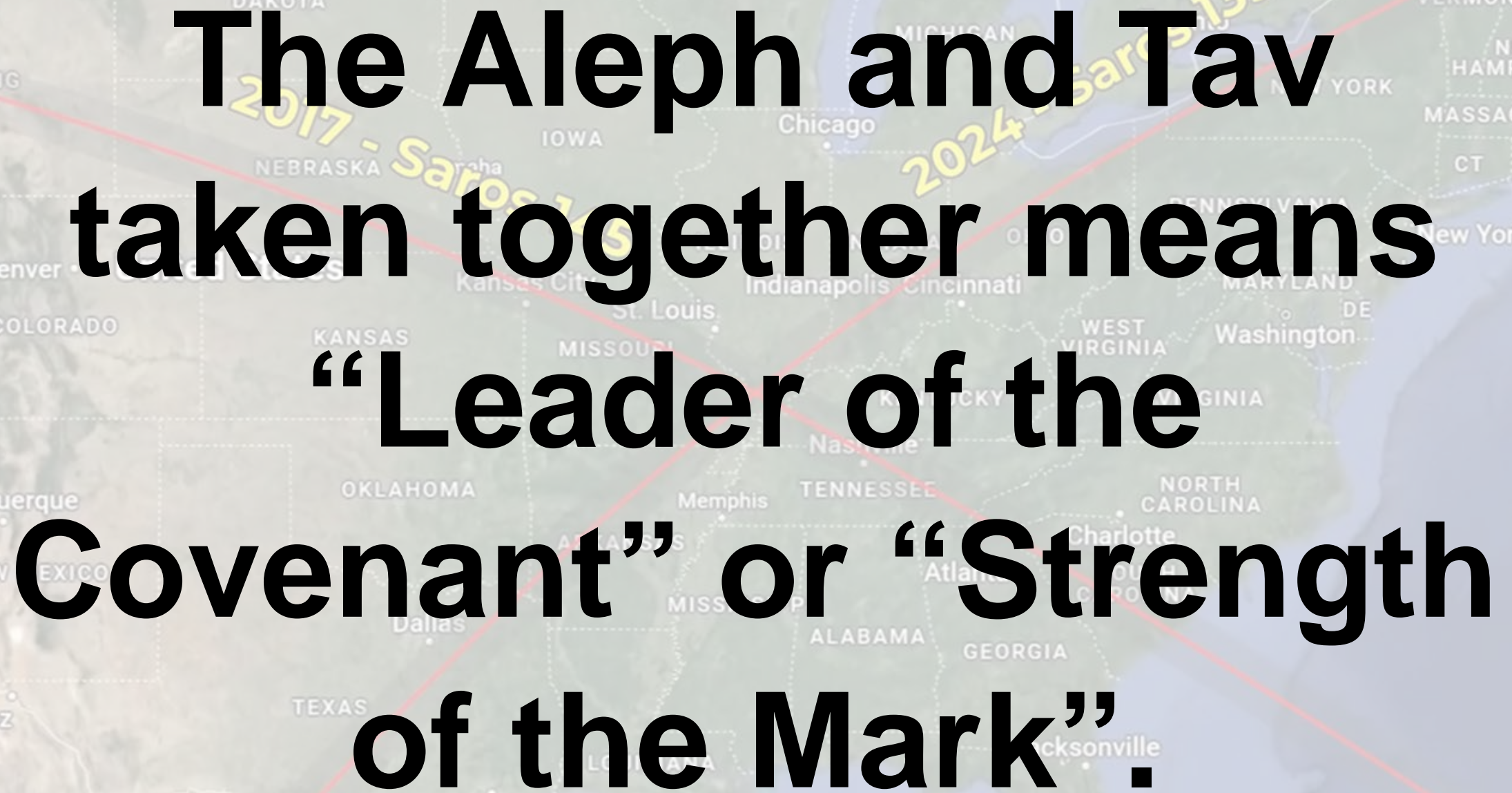
**Paleo-
Hebrew**

X

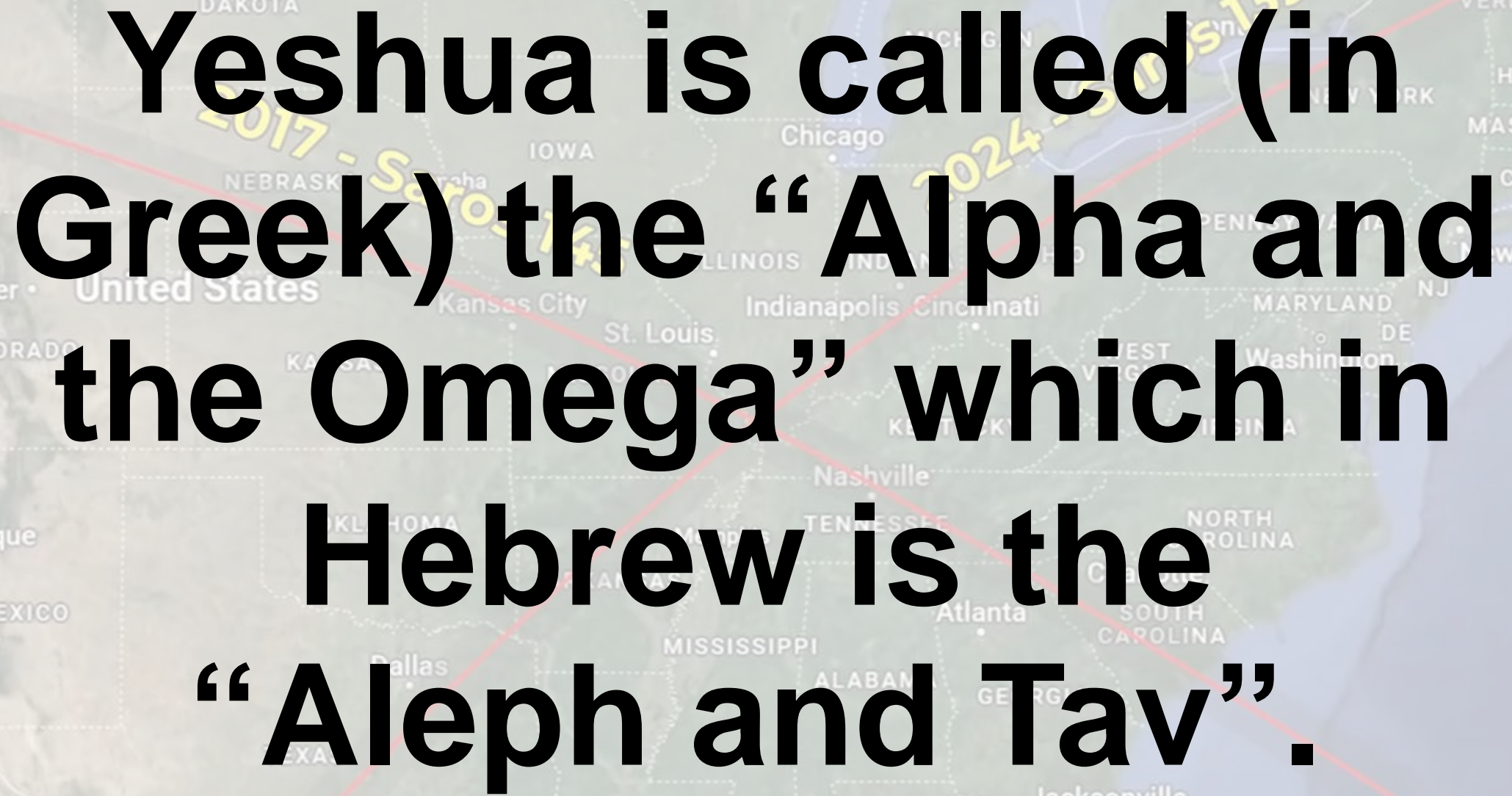
+

X

X

A map of the United States is shown in the background. Two red lines are drawn across the map, forming an 'X' shape. Yellow text is overlaid on the map: '2017 - Saros 139' is written along the upper-left red line, and '2024 - Saros 139' is written along the upper-right red line. The main text is centered over the map.

**The Aleph and Tav
taken together means
“Leader of the
Covenant” or “Strength
of the Mark”.**



**Yeshua is called (in
Greek) the “Alpha and
the Omega” which in
Hebrew is the
“Aleph and Tav”.**

A map of the United States serves as the background. A red line runs diagonally from the top left to the bottom right. Yellow text is overlaid on the map: "2017 - Saros 145" in the upper left and "2024 - Saros 139" in the upper right. The text "United States" is visible in the center-left.

Revelation 1:8

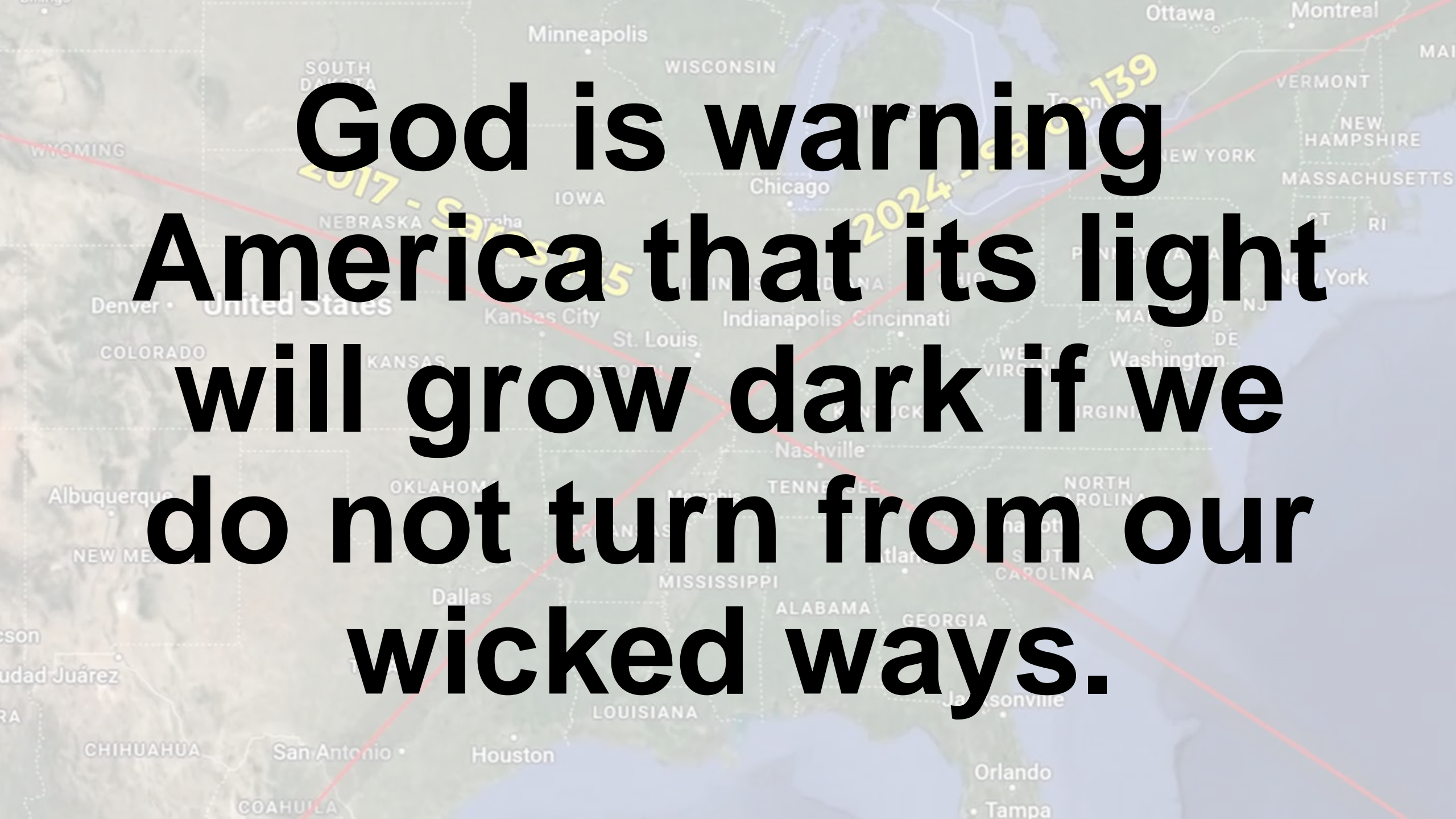
8 “I am the Alpha and the Omega, *the Beginning and the End,*” says the Lord, “who is and who was and who is to come, the Almighty.”

A map of the United States showing the paths of two solar eclipses. The path for the 2017 eclipse is labeled '2017 - Saros 145' in yellow text, and the path for the 2024 eclipse is labeled '2024 - Saros 139' in yellow text. Both paths are marked with red lines. The text 'The Tav is the same shape created when we trace the paths of the 2017 and 2024 eclipses.' is overlaid in large, bold, black font. The map includes state names and major cities.

**The Tav is the same
shape created when we
trace the paths of the
2017 and 2024 eclipses.**



**The “Leader of the
Covenant” is coming,
Yeshua is the “King of
Salem”, the “Aleph-Tav
Judge”, the “Strength
of the Mark”.**



**God is warning
America that its light
will grow dark if we
do not turn from our
wicked ways.**

ECLIPSES OF AMERICA

According to Almanac.com

June 24, 1778
October 27, 1780



in the 1700's.

July 18, 1860,
August 7, 1869,
July 29, 1878



in the 1800's.

March 7, 1970
February 26, 1979



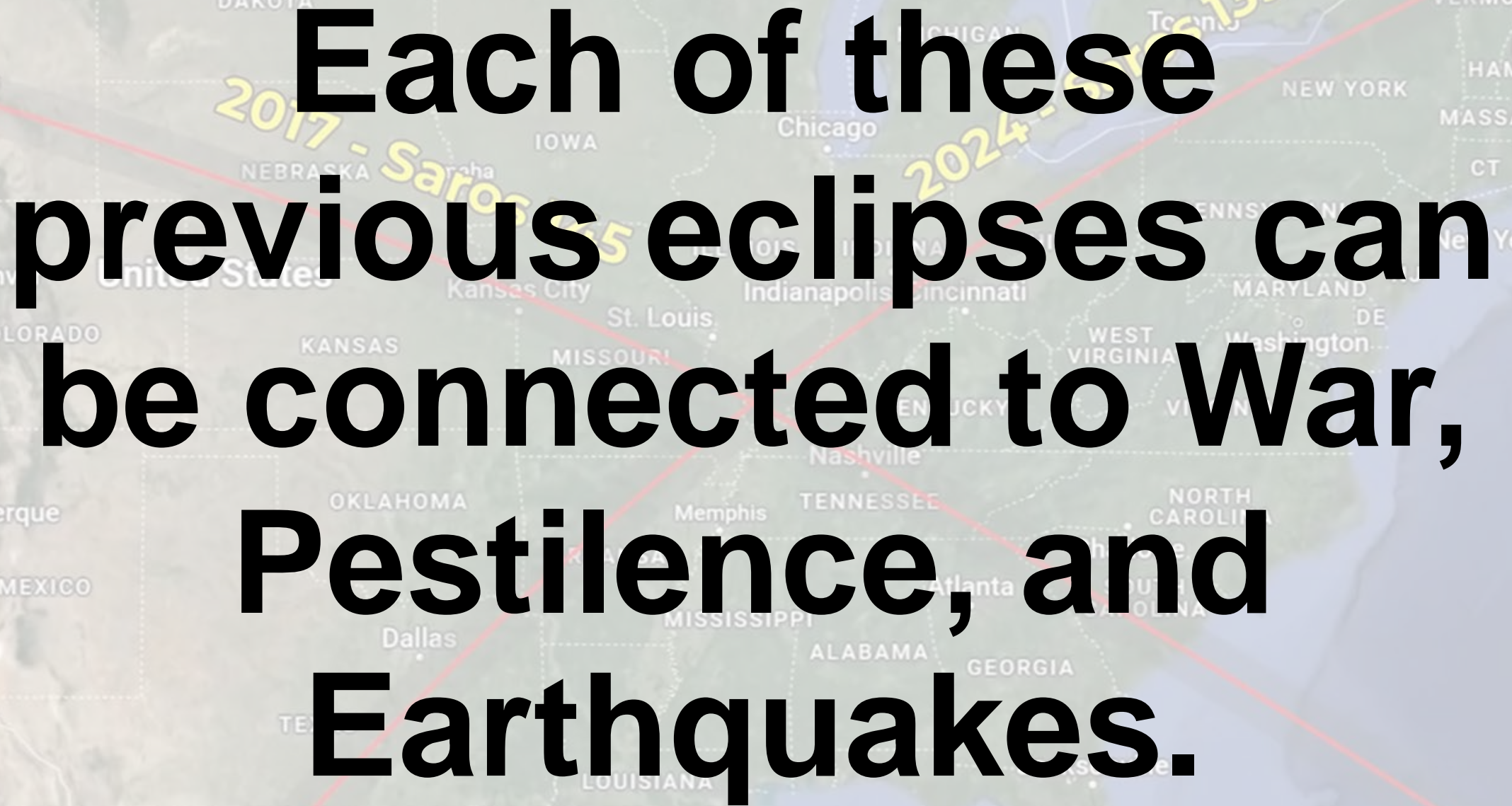
in the 1900's.

August 21, 2017
April 8, 2024



in the 21st century.

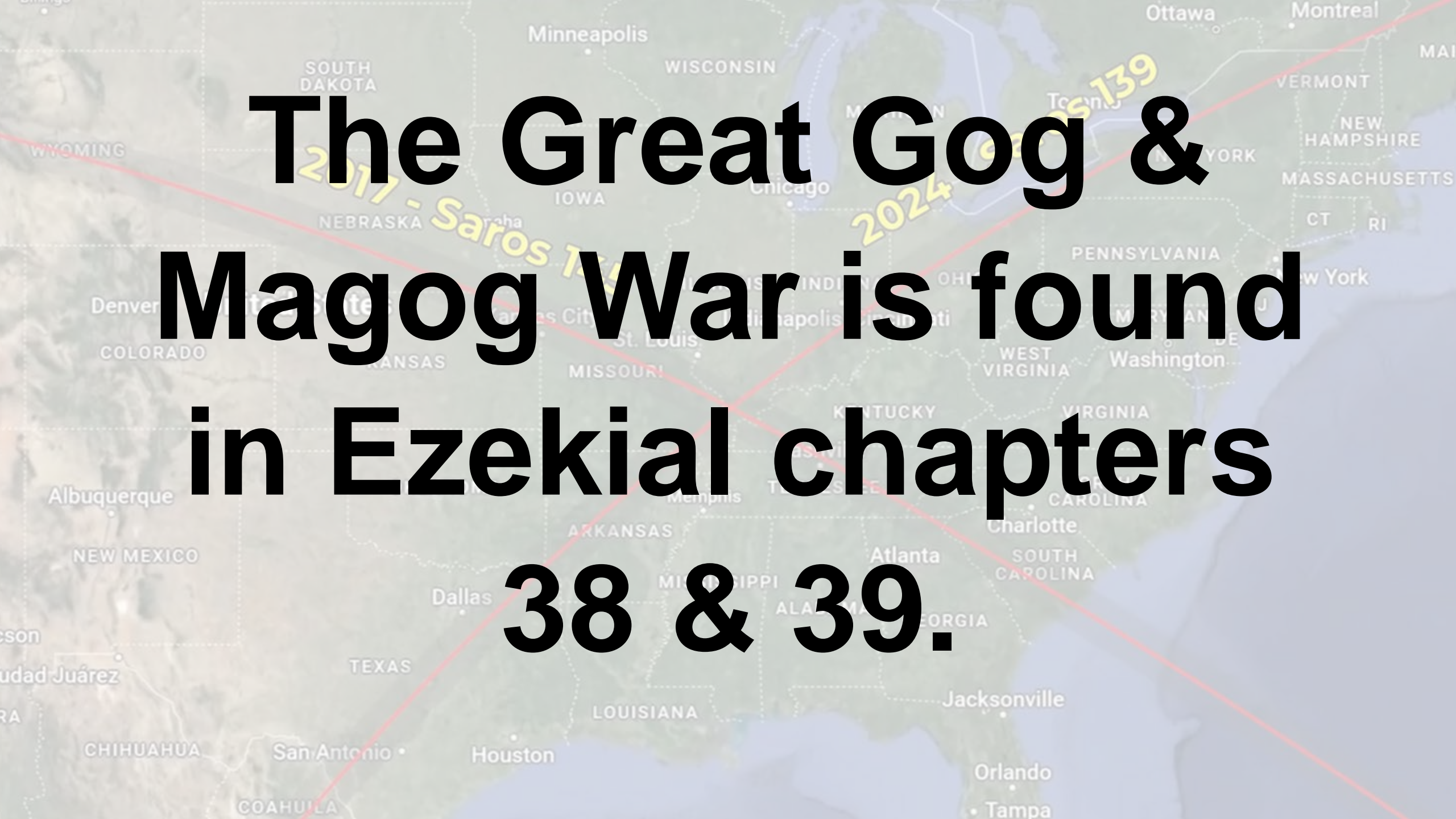


A map of the United States showing the paths of two solar eclipses. A red line represents the path of the 2017 total solar eclipse, and a yellow line represents the path of the 2024 total solar eclipse. The text is overlaid on the map, centered over the eastern United States. The text is in a large, bold, black font. The background is a light gray map of the United States with state names and major cities labeled. The text is centered over the eastern United States, specifically over the area of the 2024 eclipse path.

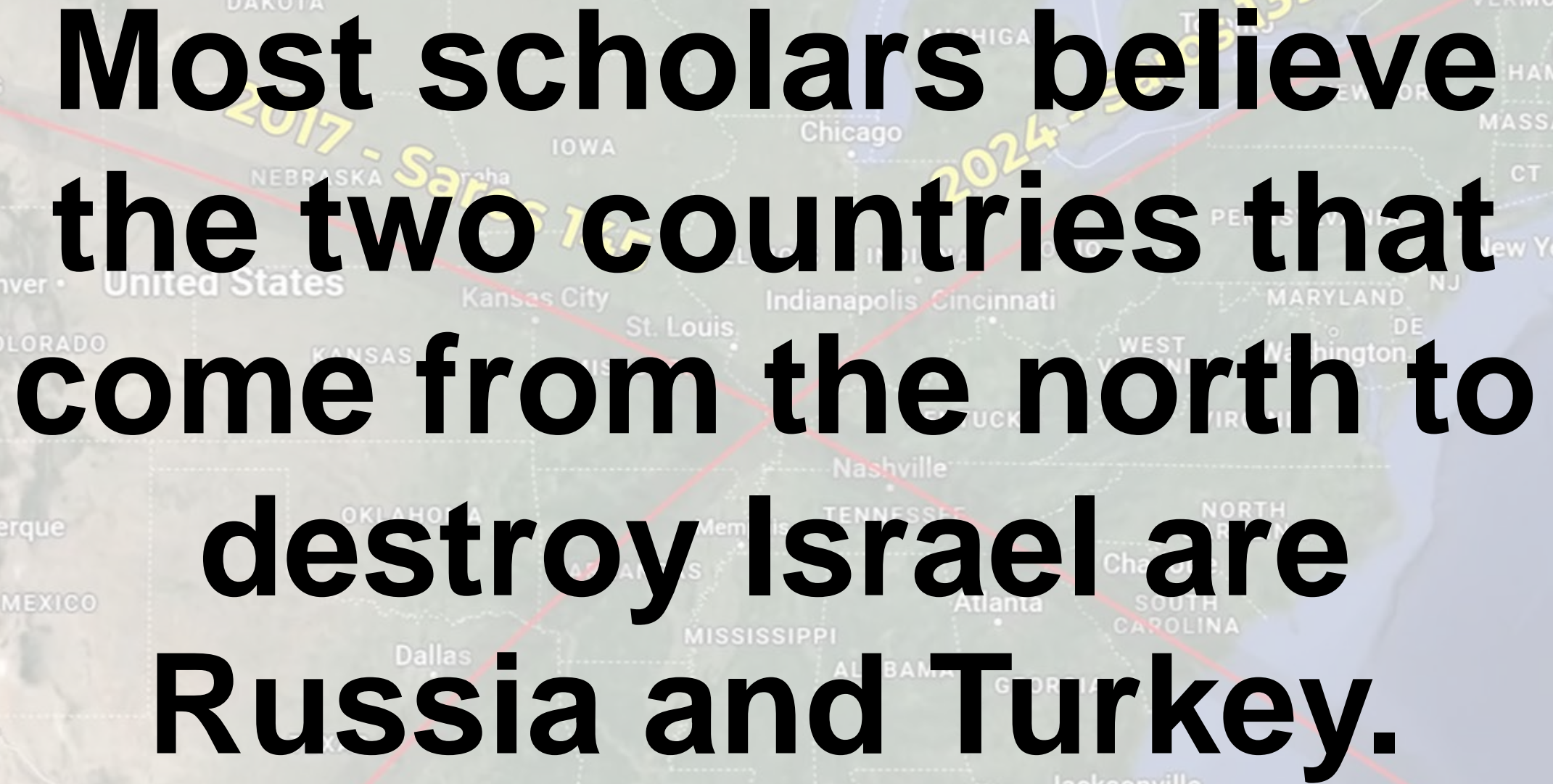
**Each of these
previous eclipses can
be connected to War,
Pestilence, and
Earthquakes.**



**The intersection of the
2017 and 2024 eclipses
is over the same
location as the New
Madras fault line.**



**The Great Gog &
Magog War is found
in Ezekial chapters
38 & 39.**

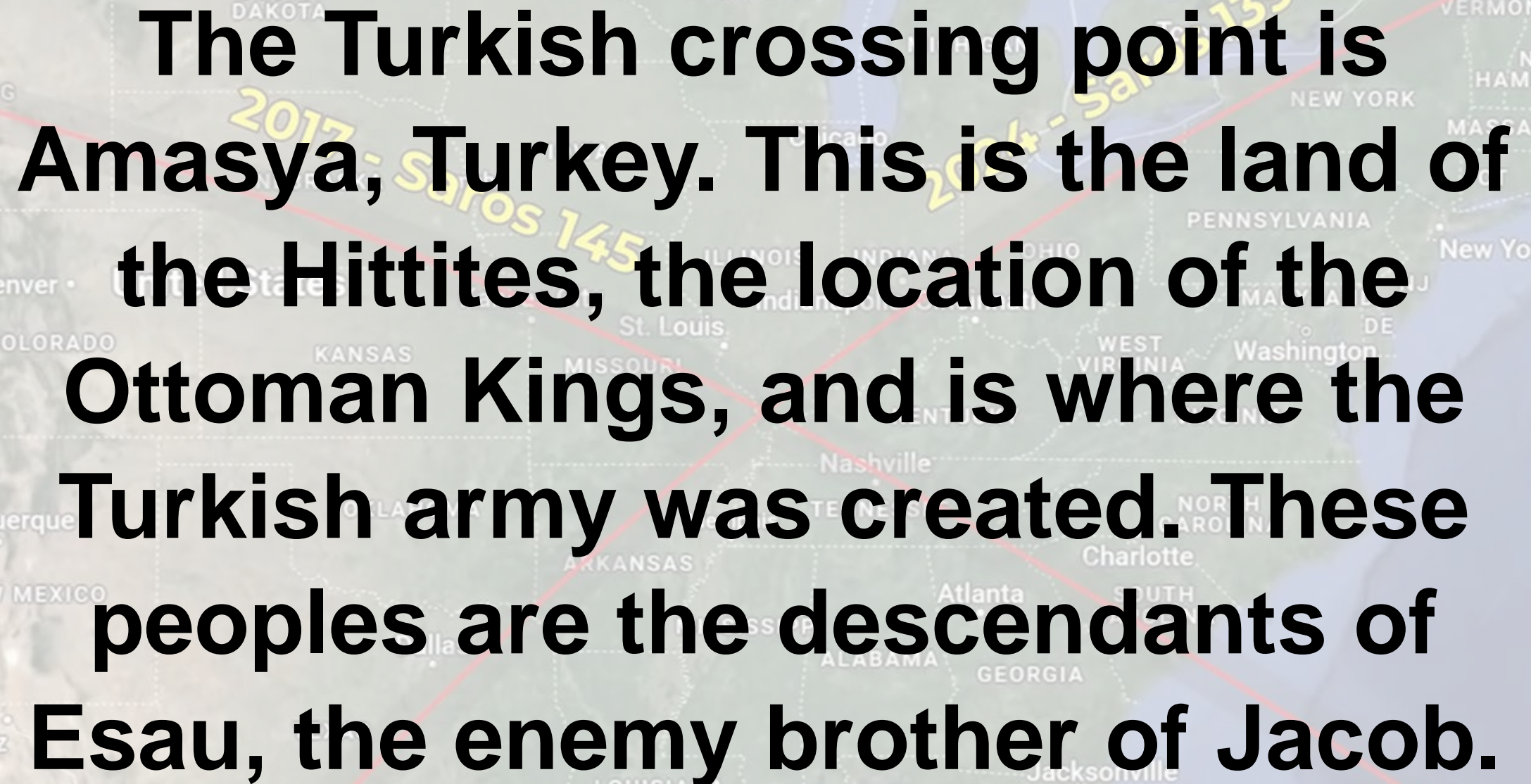


**Most scholars believe
the two countries that
come from the north to
destroy Israel are
Russia and Turkey.**



**Eighteen years ago this
same “X” crossing pattern
is found over Turkey on
Nissan 1**

**(Note: this is not in accordance with the
Astronomically & Agriculturally Corrected Biblical
Hebrew Calendar [AACBHC]).**



The Turkish crossing point is Amasya, Turkey. This is the land of the Hittites, the location of the Ottoman Kings, and is where the Turkish army was created. These peoples are the descendants of Esau, the enemy brother of Jacob.



**Six days after this
eclipse, one of the
largest earthquakes
to ever hit Turkey
occurred.**

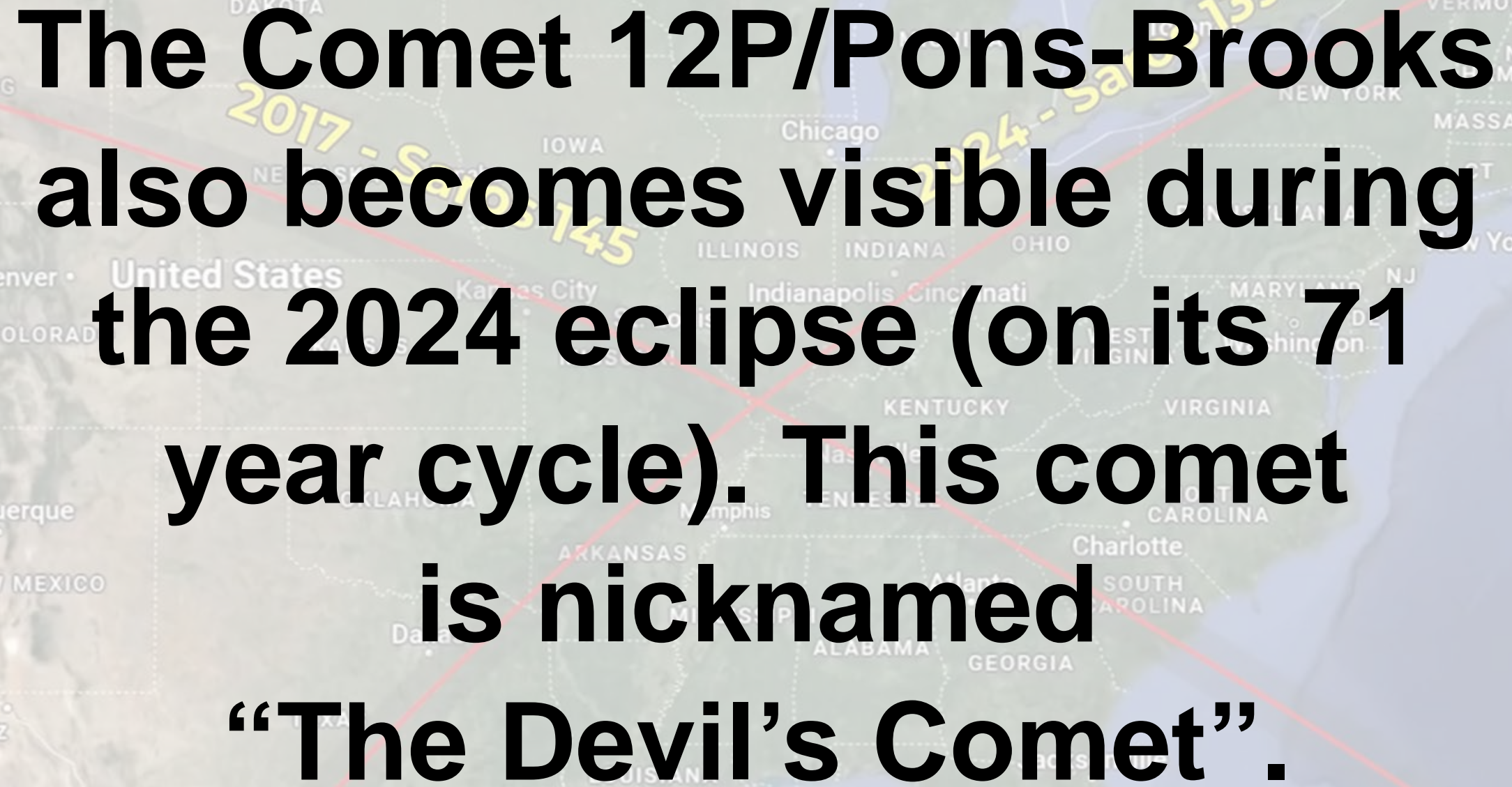


**These two solar eclipse
“X’s” occur over the seed
of Satan in Turkey, and 33
cities in the US with
the name Salem
(representing Jerusalem).**



**Yahovah is sending
us a sign in
the heavens.**

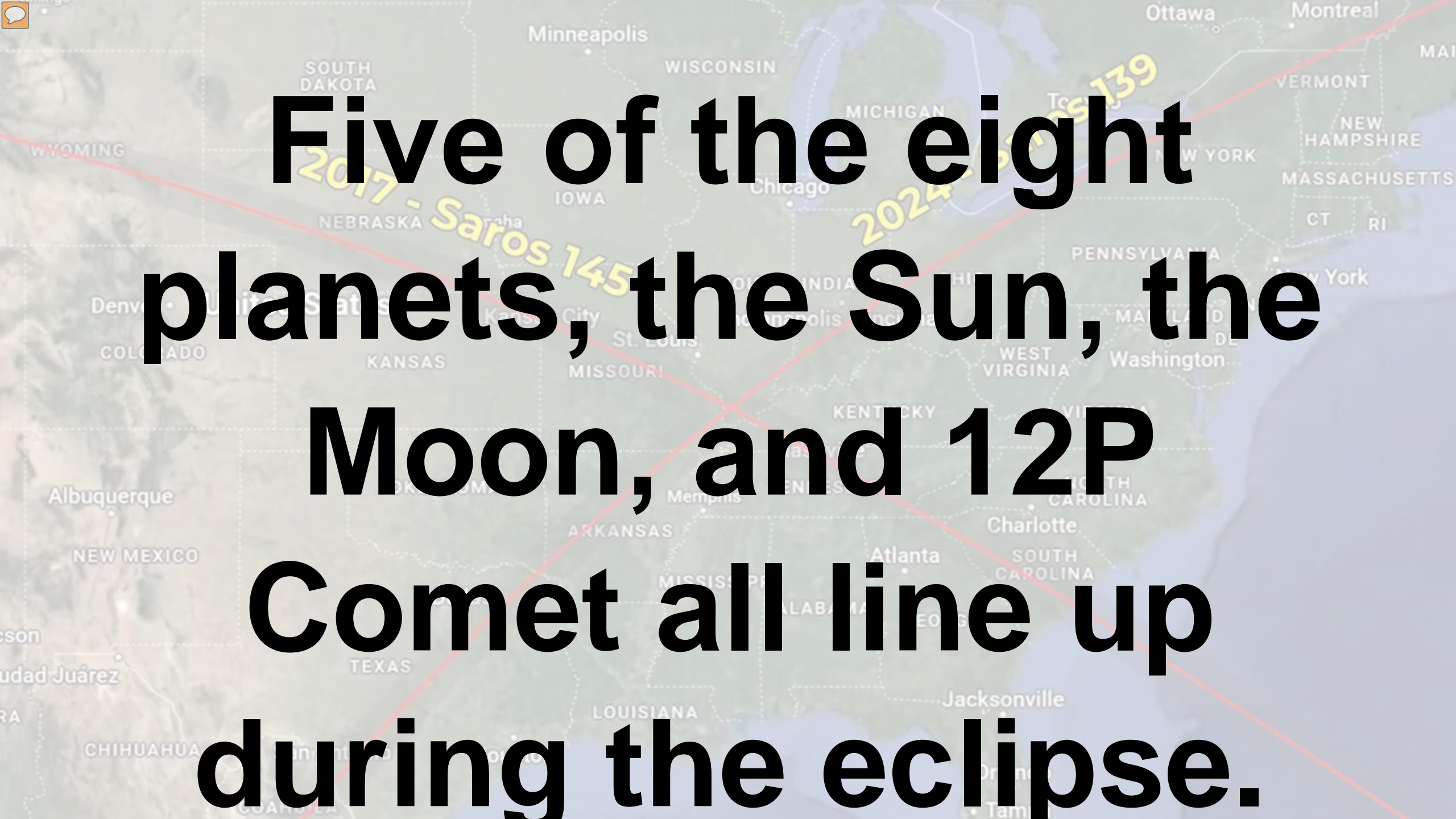


A map of the United States with two red lines representing comet paths. One path is labeled '2017 - S/2017 U145' and the other is labeled '2024 - S/2024 J139'. The text is overlaid on the map.

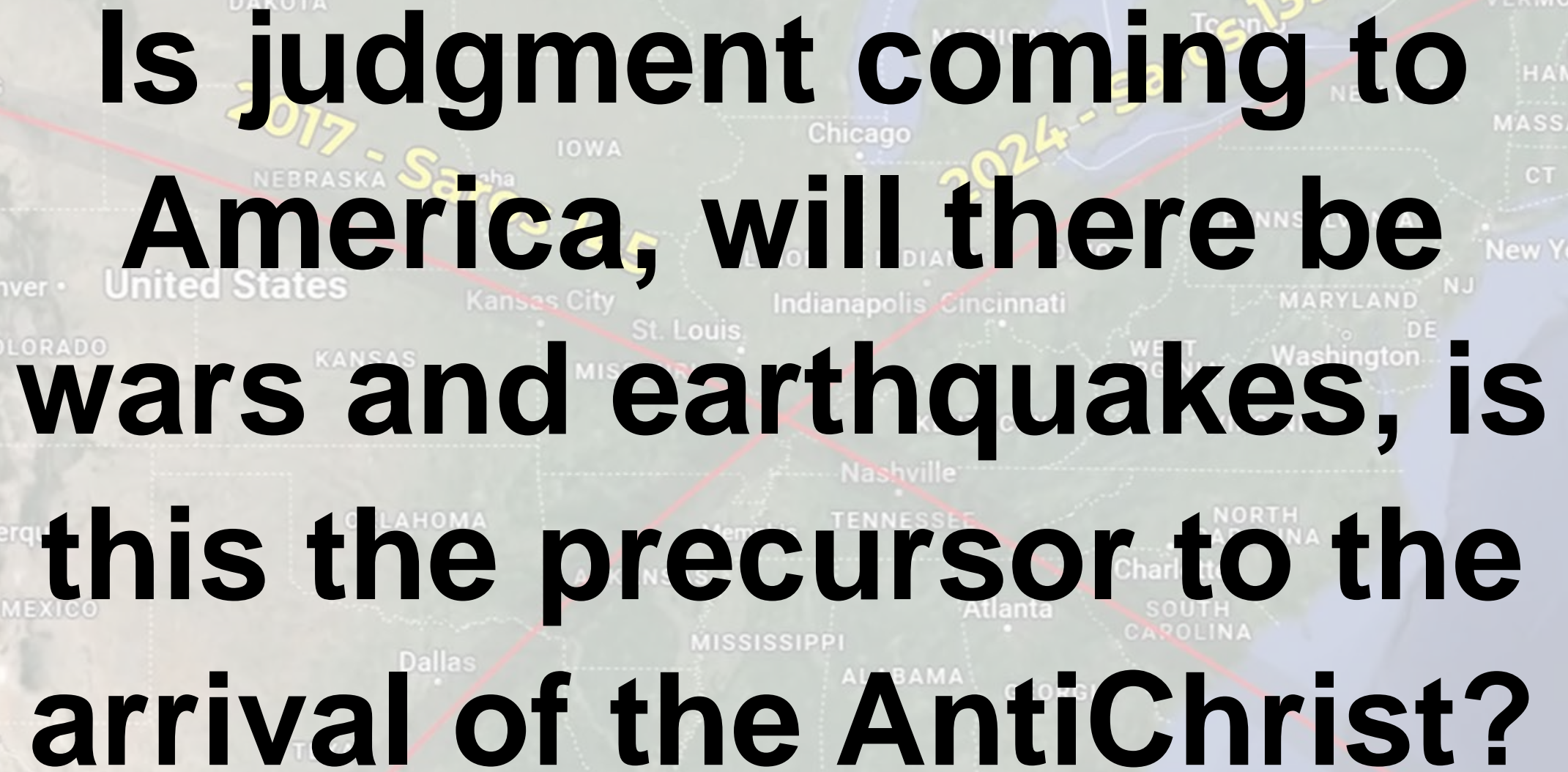
**The Comet 12P/Pons-Brooks
also becomes visible during
the 2024 eclipse (on its 71
year cycle). This comet
is nicknamed
“The Devil’s Comet”.**



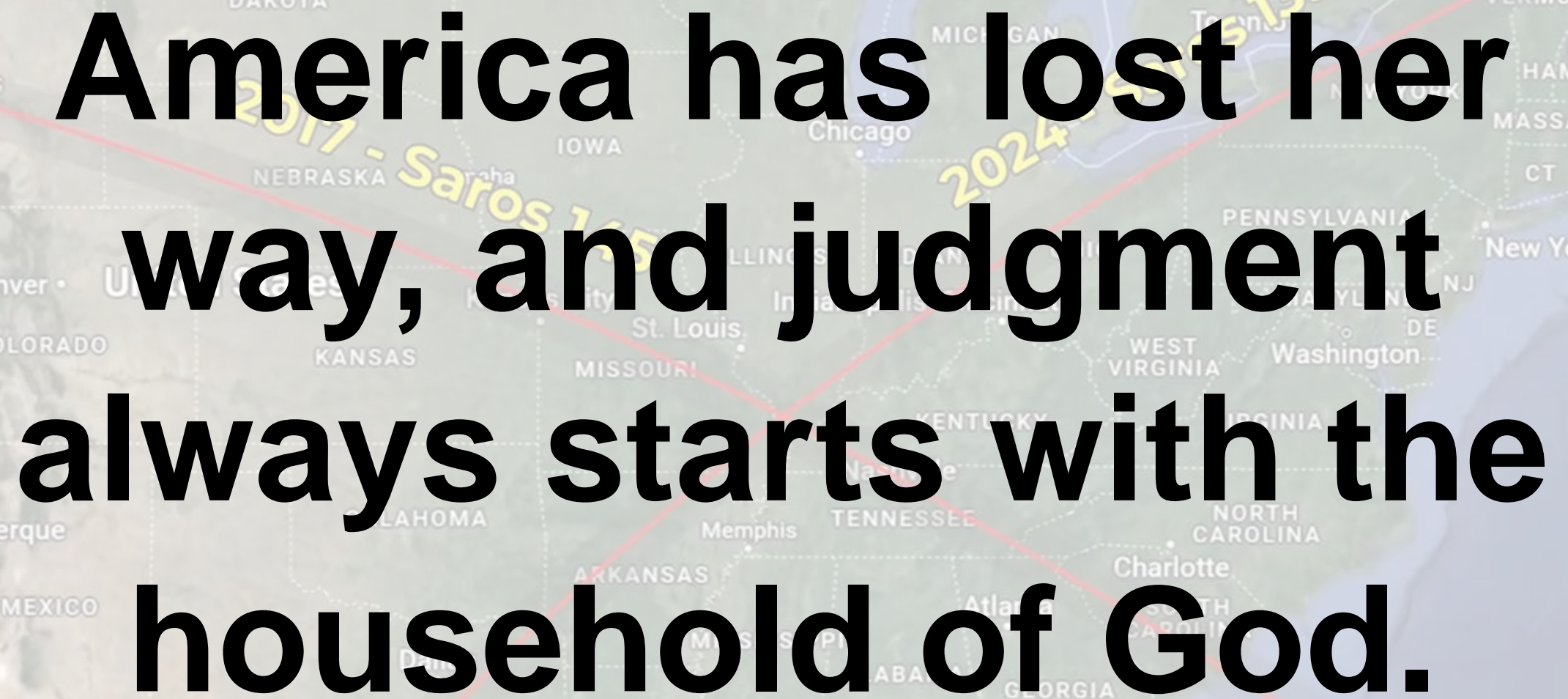
**From Devil's Lake to the
Devil's Comet. The Devil,
Egypt, Jerusalem, Jonah,
and Nineveh all seem to be
highlighted by
these eclipses.**



**Five of the eight
planets, the Sun, the
Moon, and 12P
Comet all line up
during the eclipse.**



**Is judgment coming to
America, will there be
wars and earthquakes, is
this the precursor to the
arrival of the AntiChrist?**

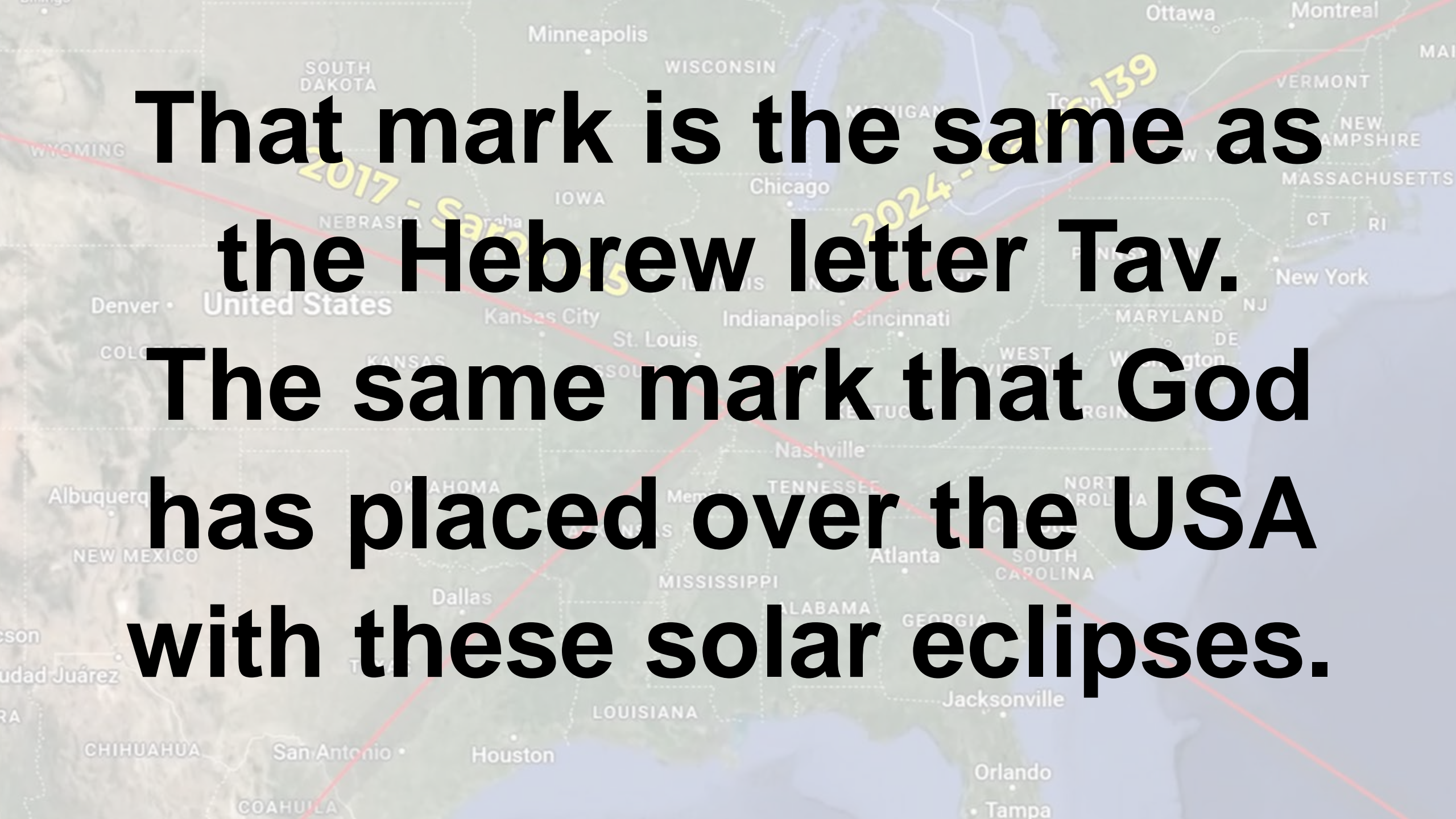


**America has lost her
way, and judgment
always starts with the
household of God.**

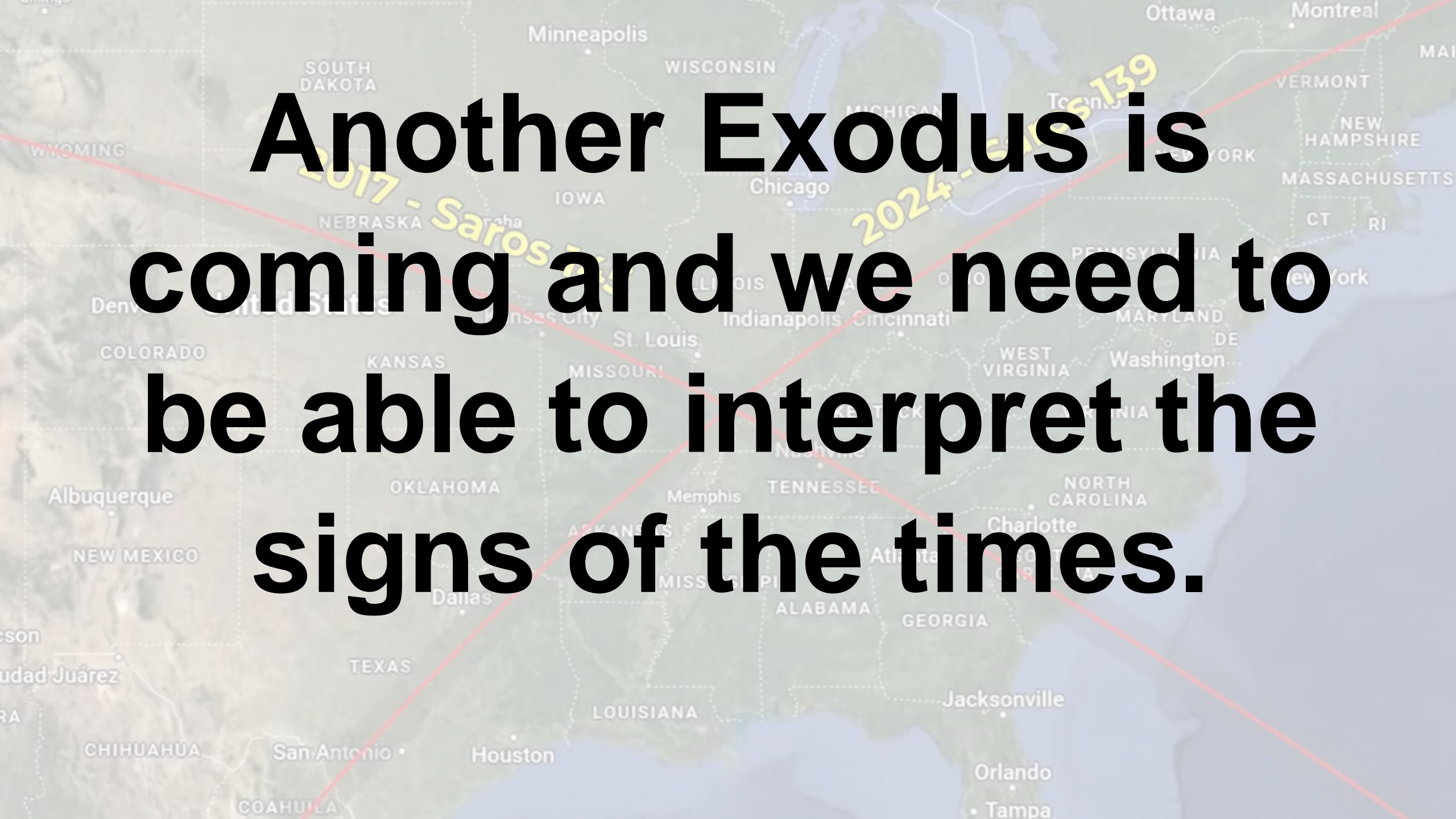


Ezekiel 9:4

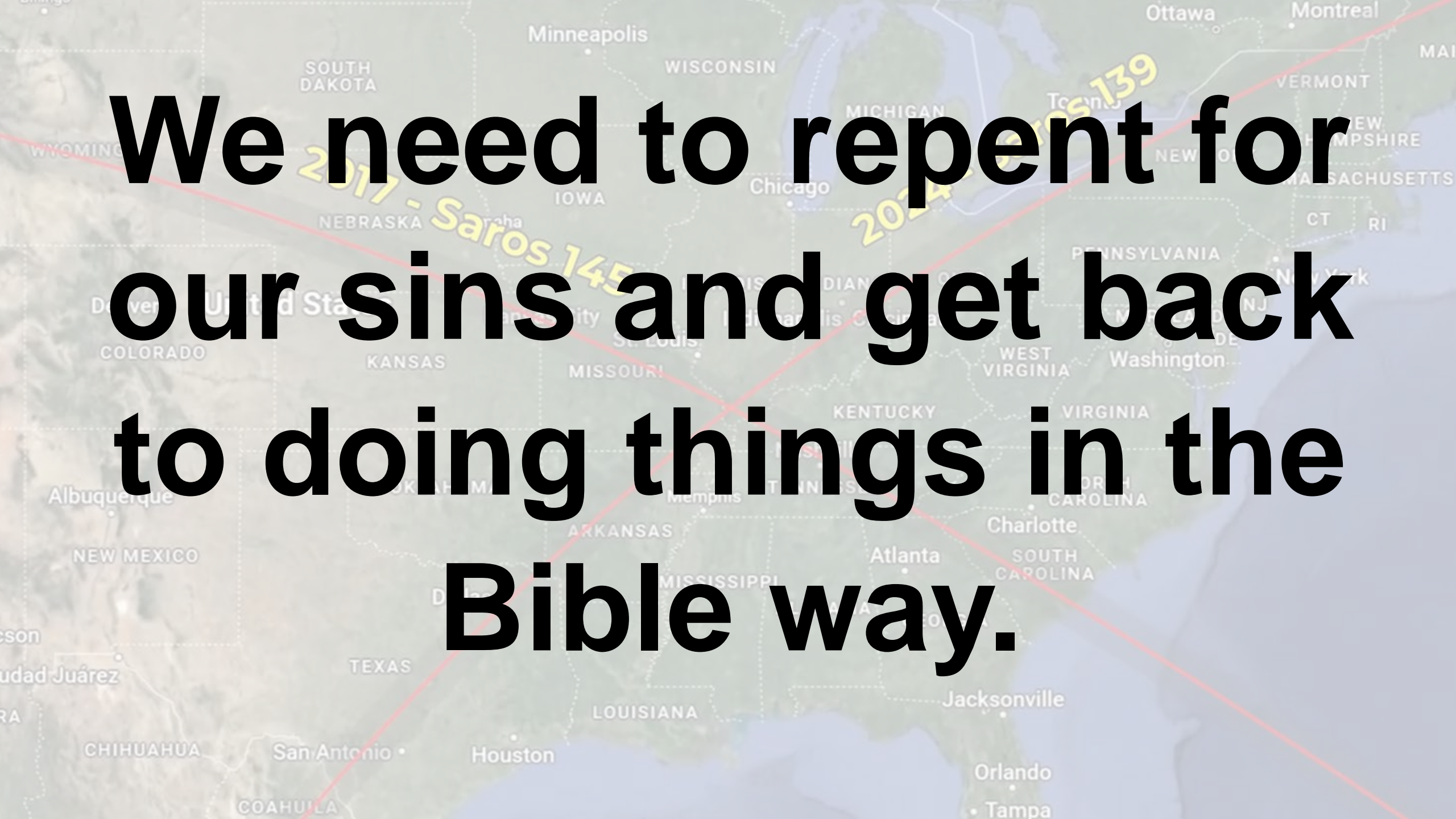
4 And the Lord said to him, “Go through the midst of the city, through the midst of Jerusalem, and put a mark on the foreheads of the men who sigh and cry over all the abominations that are done within it.”



**That mark is the same as
the Hebrew letter Tav.
The same mark that God
has placed over the USA
with these solar eclipses.**



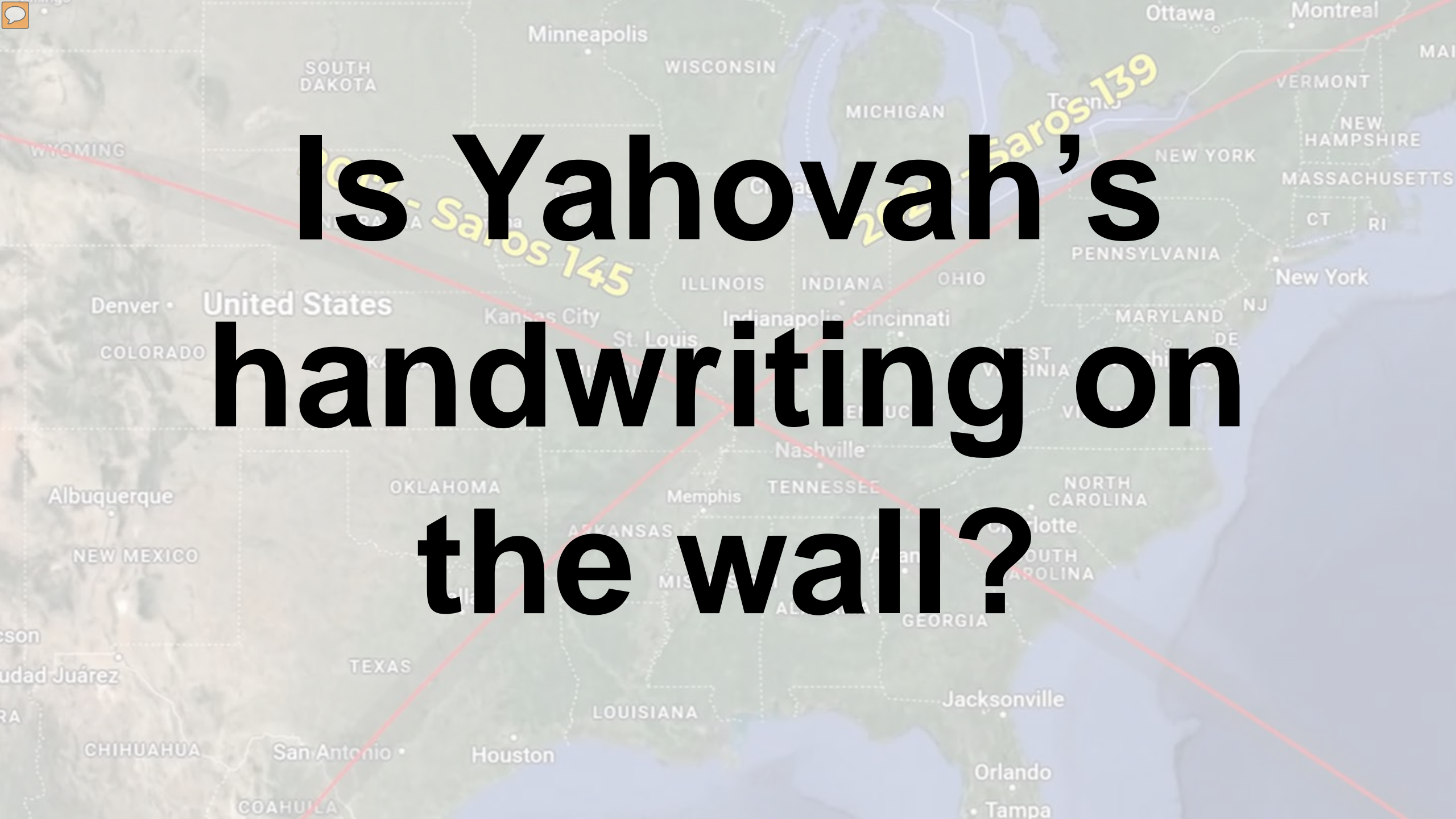
**Another Exodus is
coming and we need to
be able to interpret the
signs of the times.**



**We need to repent for
our sins and get back
to doing things in the
Bible way.**

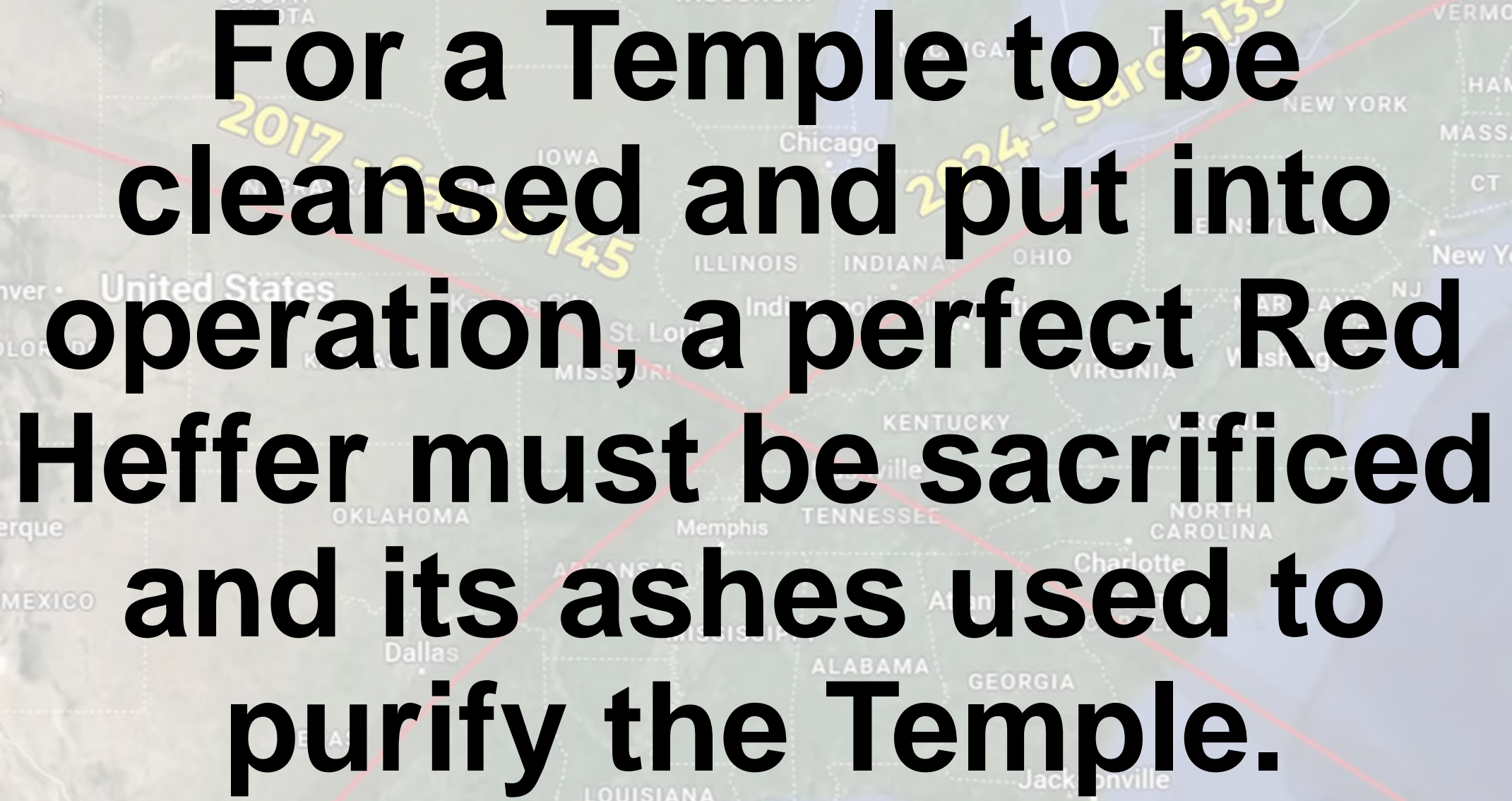


**Is Yahovah's
handwriting on
the wall?**





**It is prophesized that
the Third Temple will be
in operation before the
Great Tribulation
begins.**



**For a Temple to be
cleansed and put into
operation, a perfect Red
Heffer must be sacrificed
and its ashes used to
purify the Temple.**



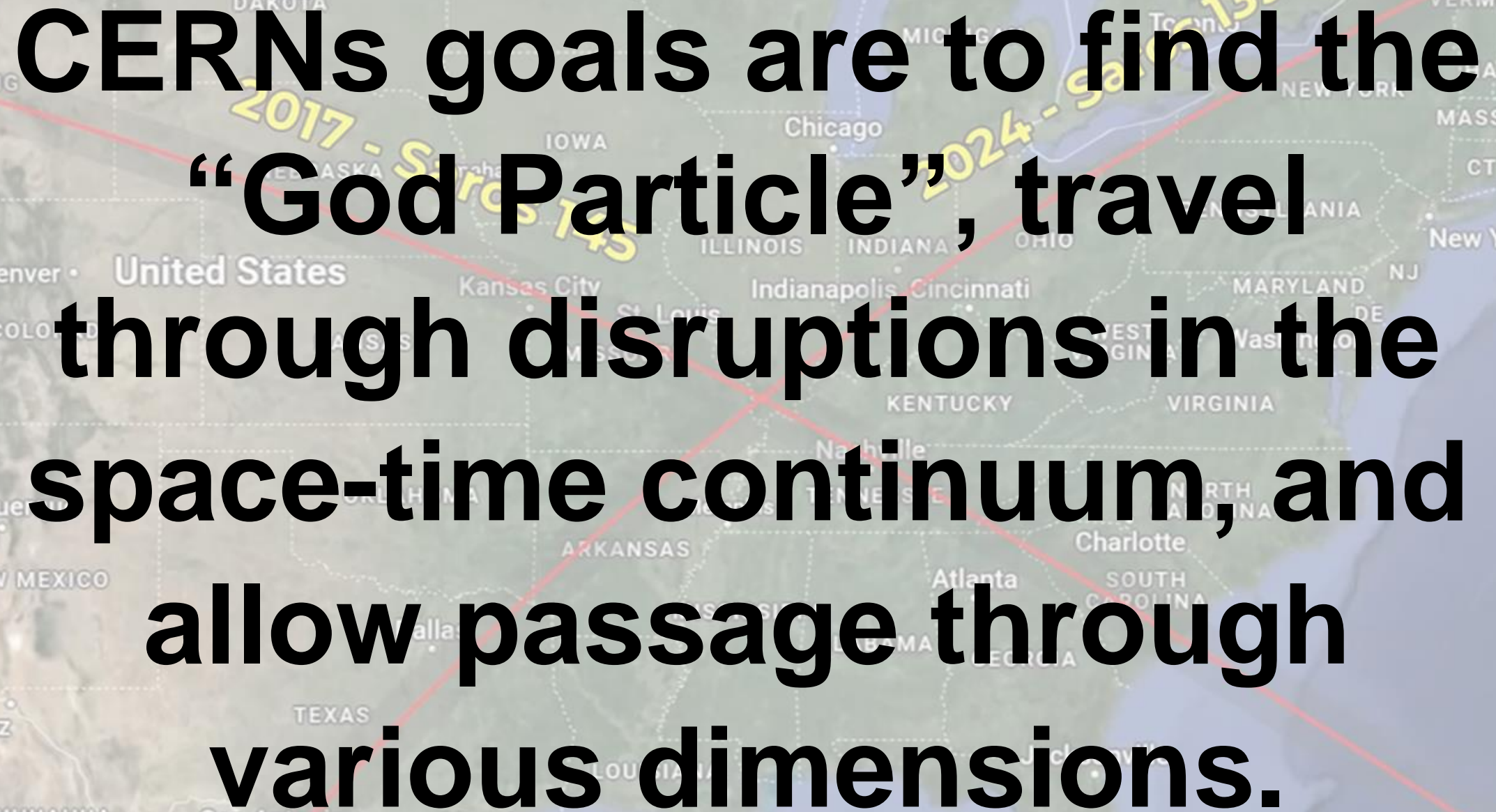
**Four perfect Red
Heffers (from the
USA) are now
in Israel.**

A map of the United States showing the paths of two solar eclipses. A red line representing the path of Saros 139 runs from the northwest to the southeast. A yellow line representing the path of Saros 145 runs from the northeast to the southwest. The text "2012 Saros 145" is written in yellow along the yellow path, and "2012 Saros 139" is written in yellow along the red path. The text "United States" is centered on the map. Major cities and state names are labeled in white.

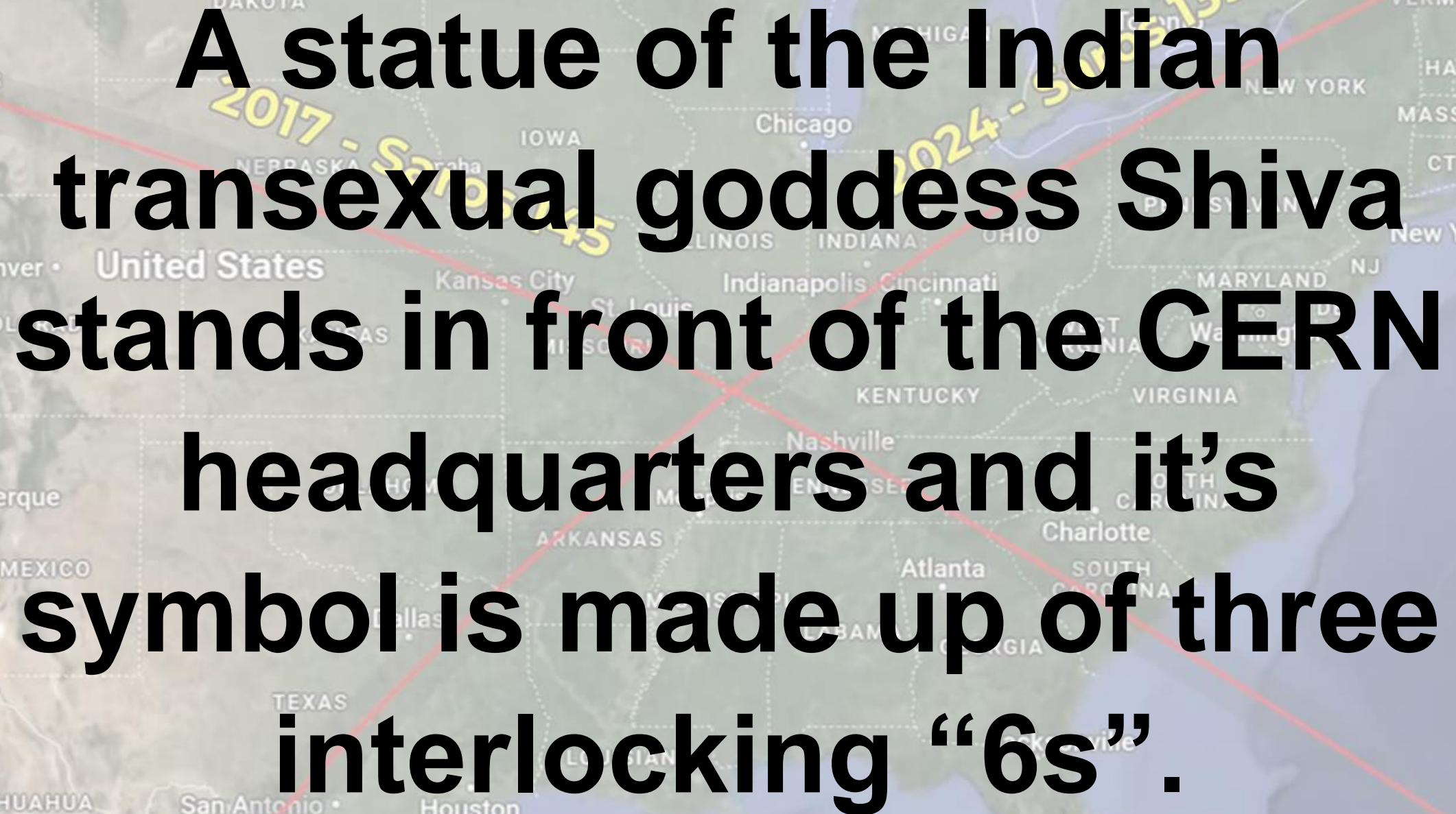
**But this isn't all
that is happening
around April 8th.**

A map of the United States is shown in the background. A large red 'X' is drawn across the map. Overlaid on the map are two yellow text labels: '2017 - Saros 139' in the upper left and '2024 - Saros 139' in the upper right. Centered over the map is a large block of text in bold black font.

**The CERN Hadron
Collider is scheduled to
restart on the 8th with
collisions to occur
on Passover.**



**CERNs goals are to find the
“God Particle”, travel
through disruptions in the
space-time continuum, and
allow passage through
various dimensions.**



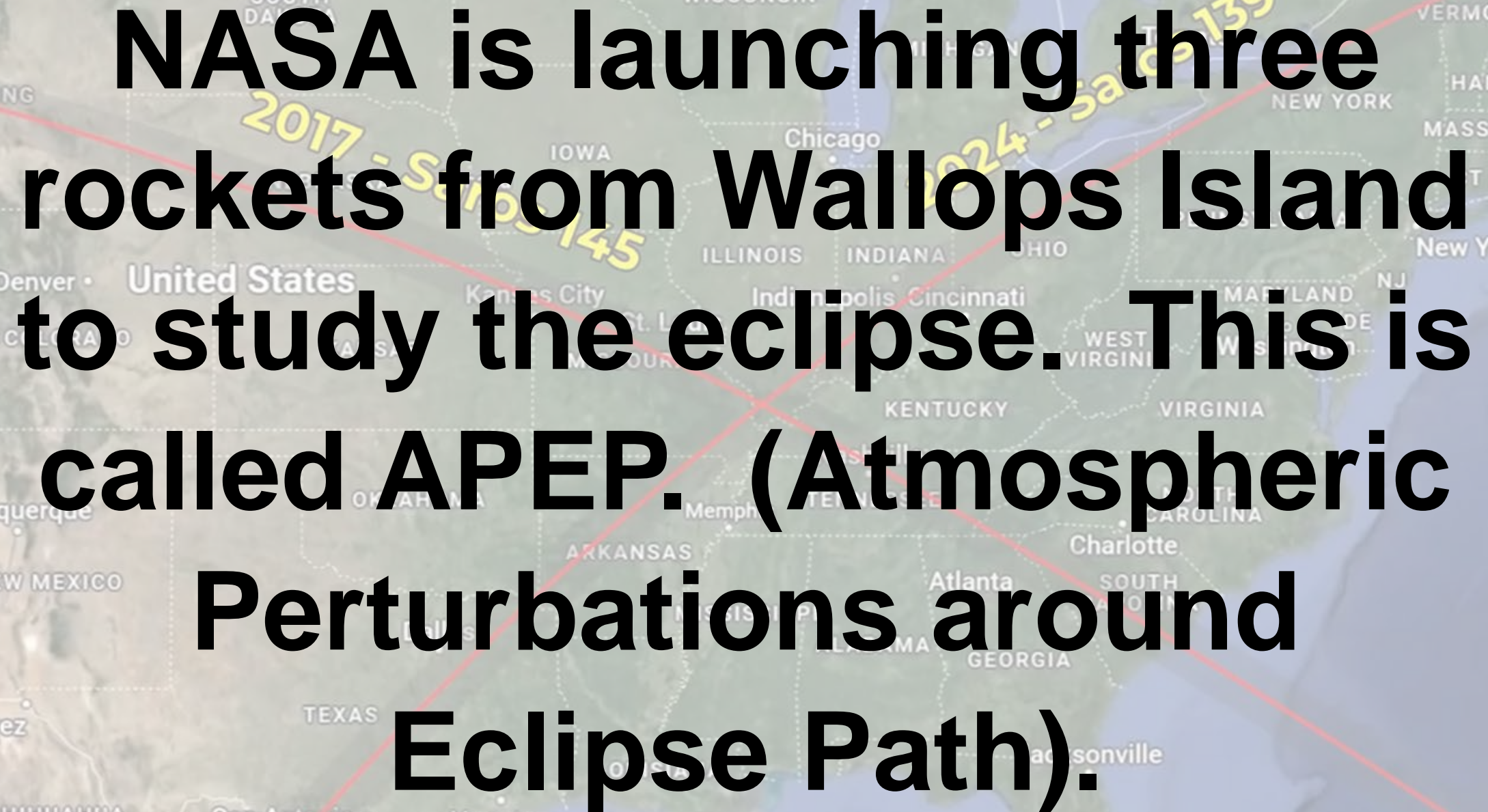
**A statue of the Indian
transsexual goddess Shiva
stands in front of the CERN
headquarters and it's
symbol is made up of three
interlocking "6s".**



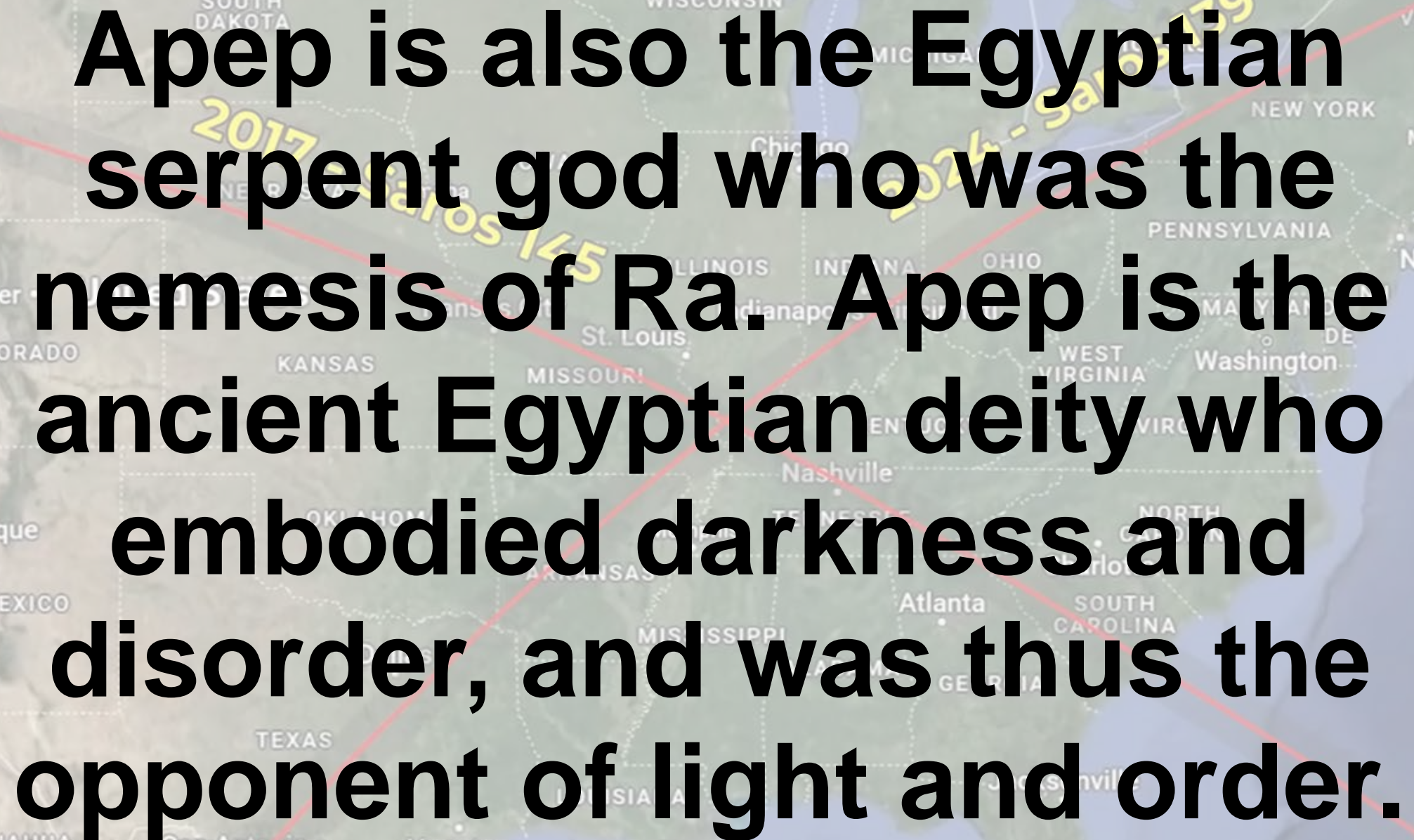
CERN

A map of the United States showing the paths of two solar eclipses. A red line representing the 2017 eclipse path runs from the northwest to the southeast, passing through the central US. A blue line representing the 2024 eclipse path runs from the southwest to the northeast, passing through the eastern US. The two paths intersect in the central-eastern United States. Yellow text labels the paths: "2017 Saros 145" and "2024 Saros 139".

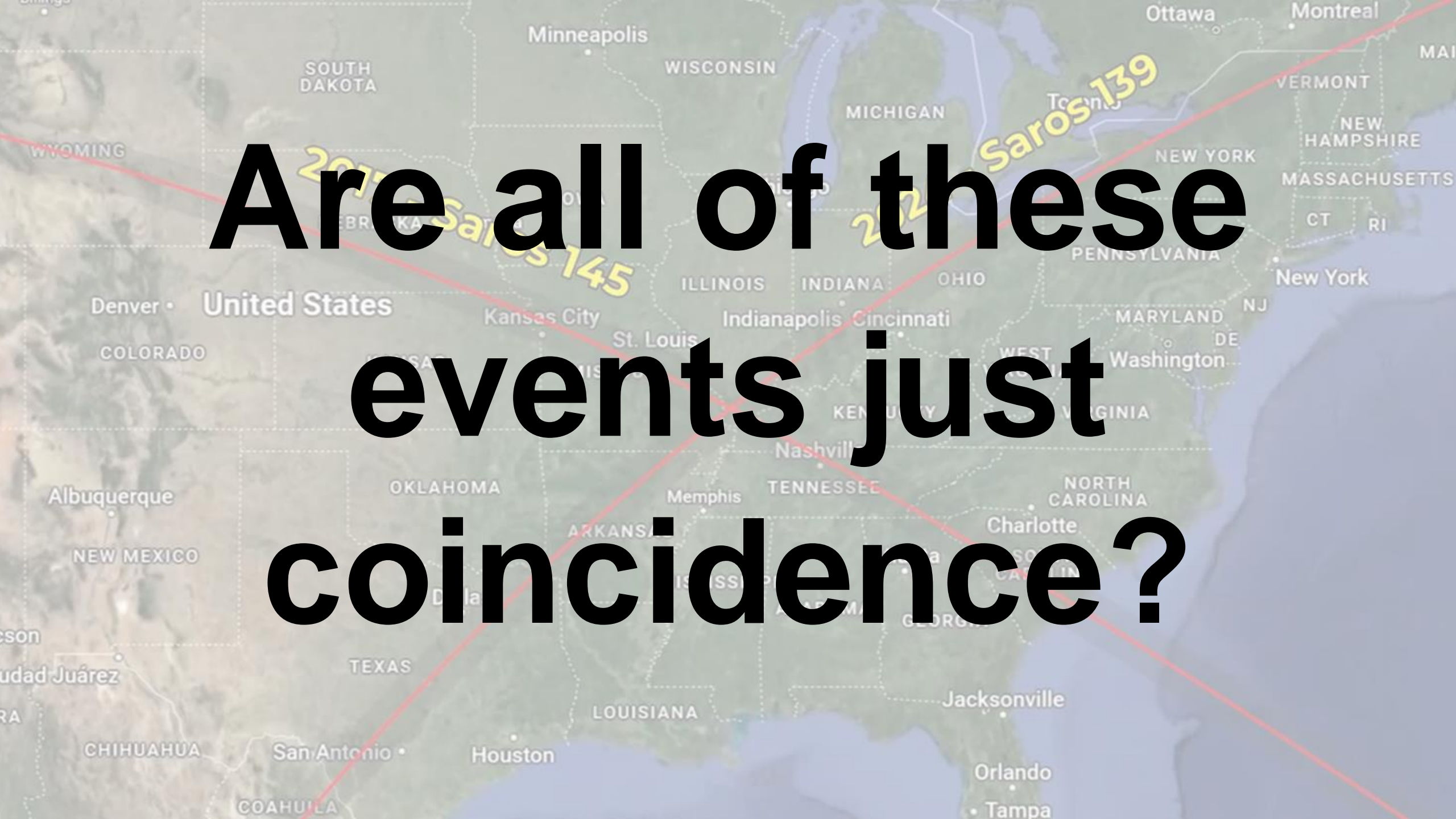
**Two different species of cicada
will emerge from the ground
during this time period
resulting in trillions of these
insects centered on the
intersection of the 2017 and
2024 eclipses.**

A map of the United States showing the paths of two solar eclipses. A red line represents the path of the 2017 eclipse, starting from the Gulf of Mexico and moving northeast. A yellow line represents the path of the 2024 eclipse, starting from the Gulf of Mexico and moving northeast. The text is overlaid on the map.

NASA is launching three rockets from Wallops Island to study the eclipse. This is called APEP. (Atmospheric Perturbations around Eclipse Path).



Apep is also the Egyptian serpent god who was the nemesis of Ra. Apep is the ancient Egyptian deity who embodied darkness and disorder, and was thus the opponent of light and order.



A map of the United States showing the paths of three Saros eclipse cycles. The paths are marked with red lines and labeled with yellow text: 'Saros 145' (passing through the central US), 'Saros 139' (passing through the northern US), and 'Saros 146' (passing through the southern US). The text 'Are all of these events just coincidence?' is overlaid in large black font.

**Are all of these
events just
coincidence?**



**There is still time
before America is
judged.**





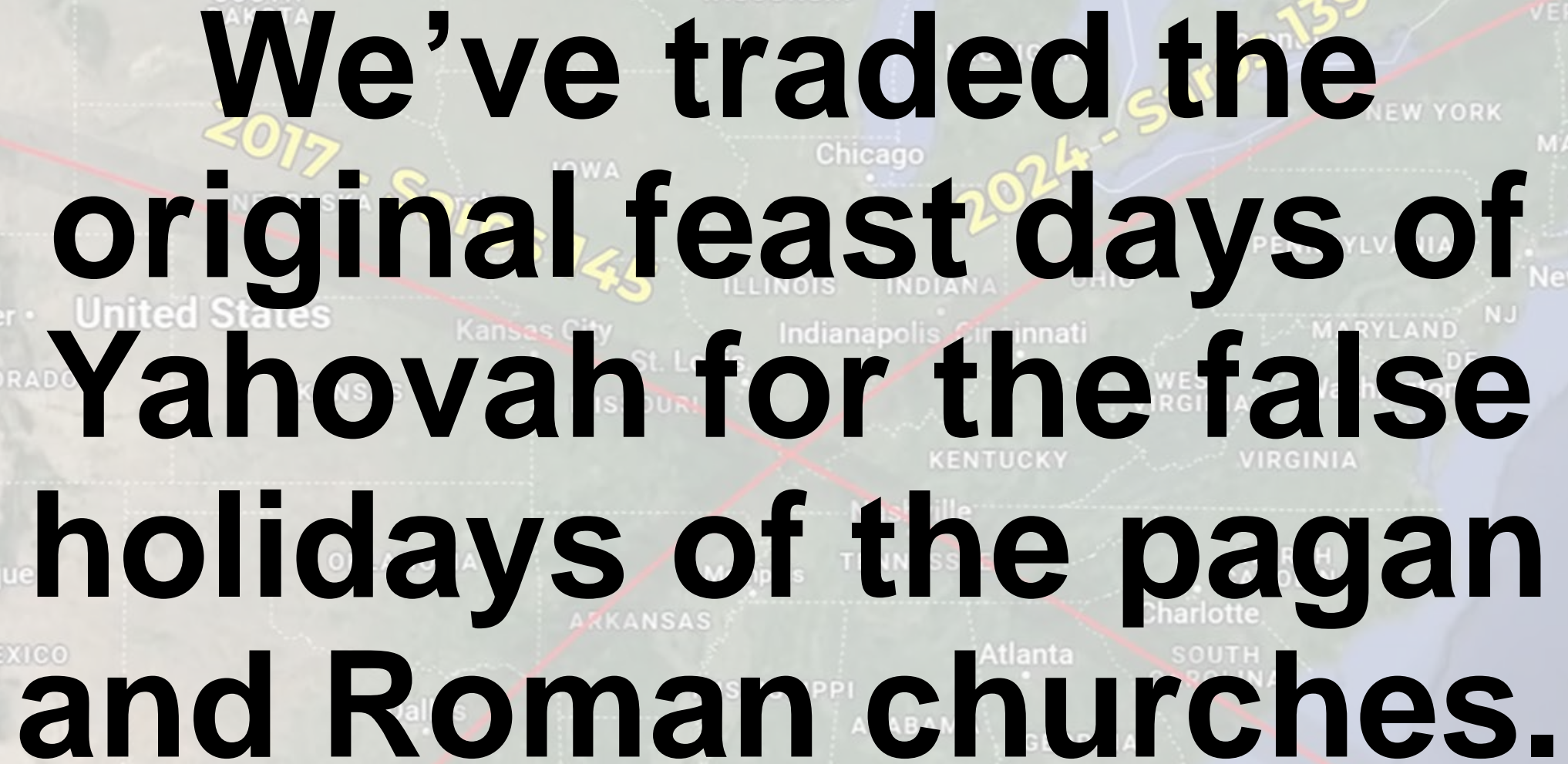
2 Chronicles 7:14

14 If My people who are called by My name will humble themselves, and pray and seek My face, and turn from their wicked ways, then I will hear from heaven, and will forgive their sin and heal their land.

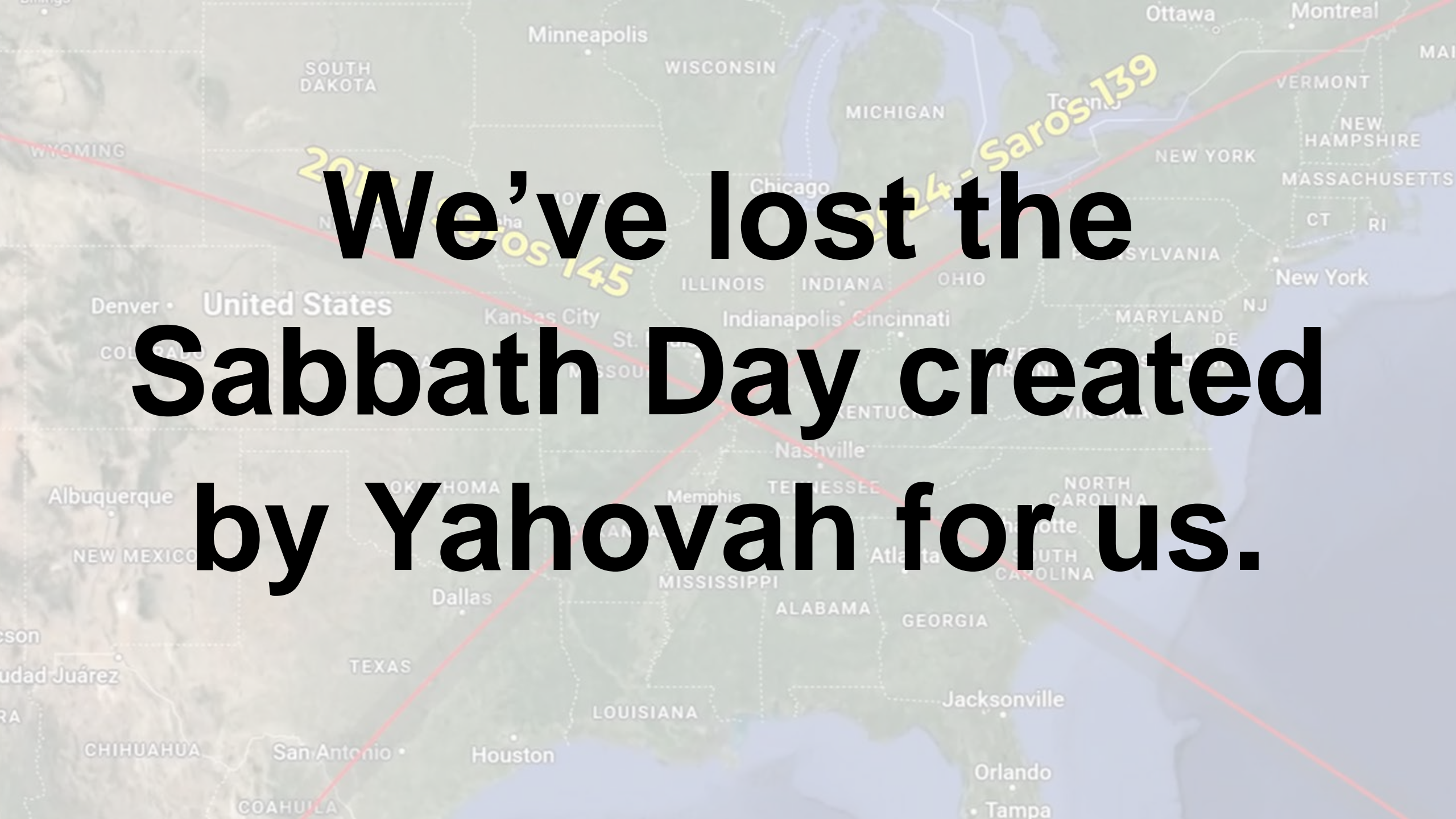
A map of the United States with two Saros eclipse paths overlaid in yellow. One path is labeled '2017 - Saros 145' and the other is labeled '2024 - Saros 139'. Both paths are marked with red lines. The text 'United States' is visible in the center of the map.

Ephesians 6:12

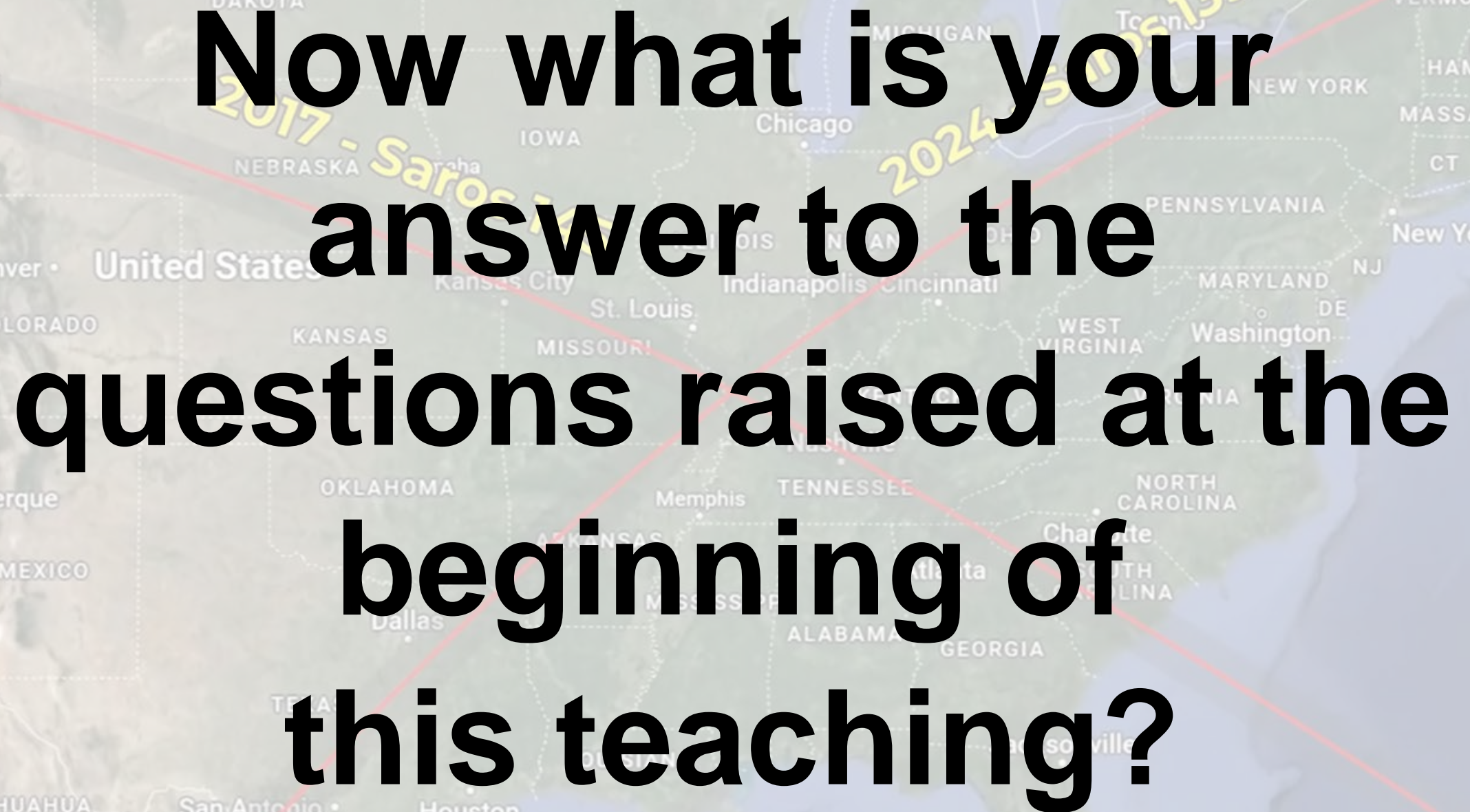
**For we wrestle not against flesh
and blood, but against
principalities, against powers,
against the rulers of the darkness
of this world, against spiritual
wickedness in high places.**



**We've traded the
original feast days of
Yahovah for the false
holidays of the pagan
and Roman churches.**



**We've lost the
Sabbath Day created
by Yahovah for us.**



**Now what is your
answer to the
questions raised at the
beginning of
this teaching?**



The background is a map of the United States showing the paths of two solar eclipses. A red line represents the path of the 2017 solar eclipse, labeled '2017 - Solar' in yellow. A blue line represents the path of the 2024 solar eclipse, labeled '2024 - Solar' in yellow. The text is overlaid on the map.

**Is the April 8, 2024 solar
eclipse a:
Sign from God
Coincidence
Or You Are Still Not Sure**




WE ARE

LIVING IN

BIBLICAL TIMES!

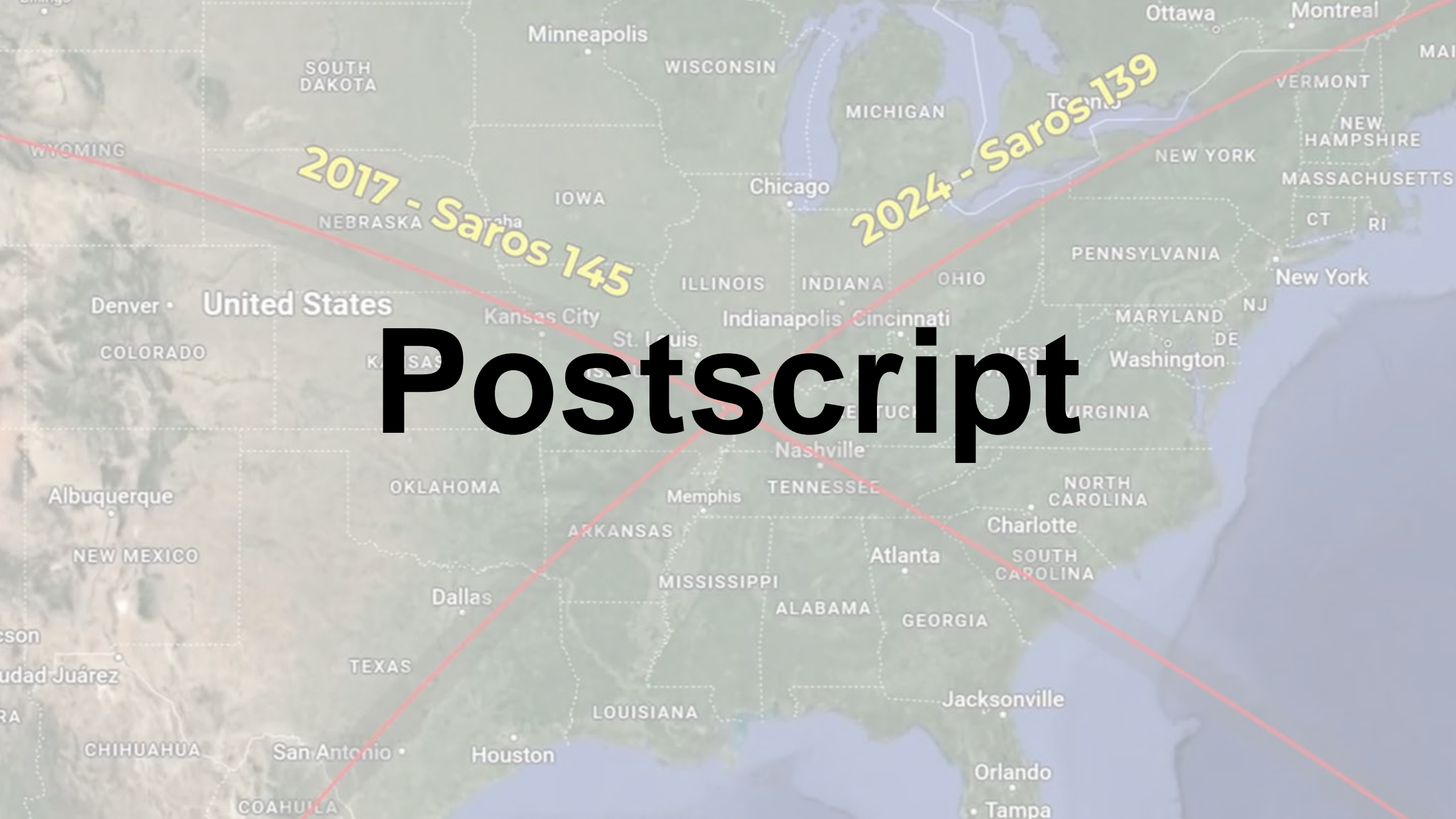
A map of the United States showing the paths of three Saros eclipse cycles: Saros 139 (yellow), Saros 145 (yellow), and Saros 151 (red). The text is overlaid on the map, centered over the eastern half of the country. The text is in a large, bold, black font.

**And, in three days
we might have
that verified.**

The background is a map of the United States. Two red lines, likely representing the paths of solar eclipses, cross the map diagonally. Yellow text is overlaid on the map: '2017 - Solar 139' in the upper left and '2024 - Solar 145' in the upper right. The main text is centered over the map.

**To watch this complete Jim
Staley video follow this link:**

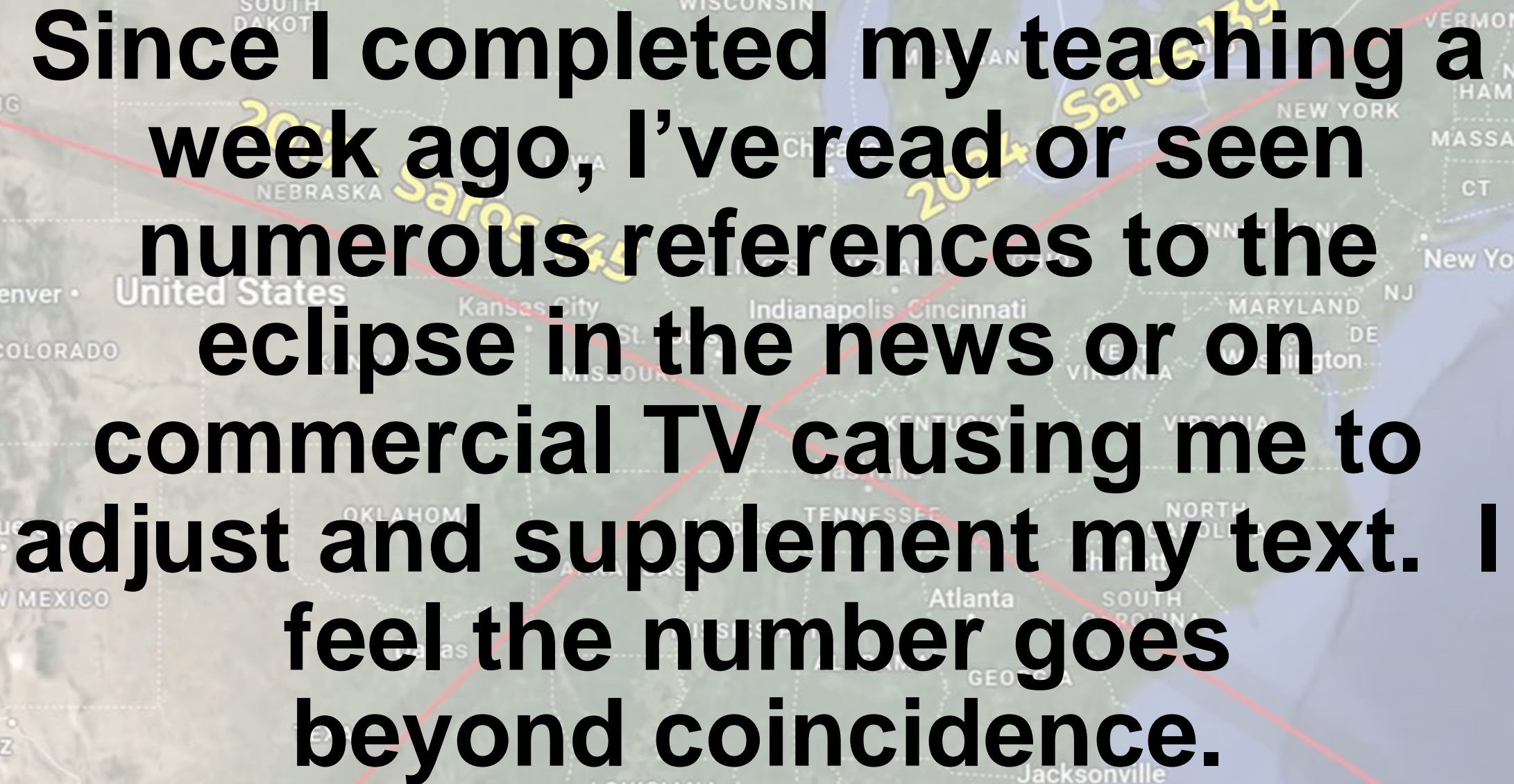
**The 2024 Solar Eclipse and
INSANE Prophecy Events
Are Coming! – Jim Staley**



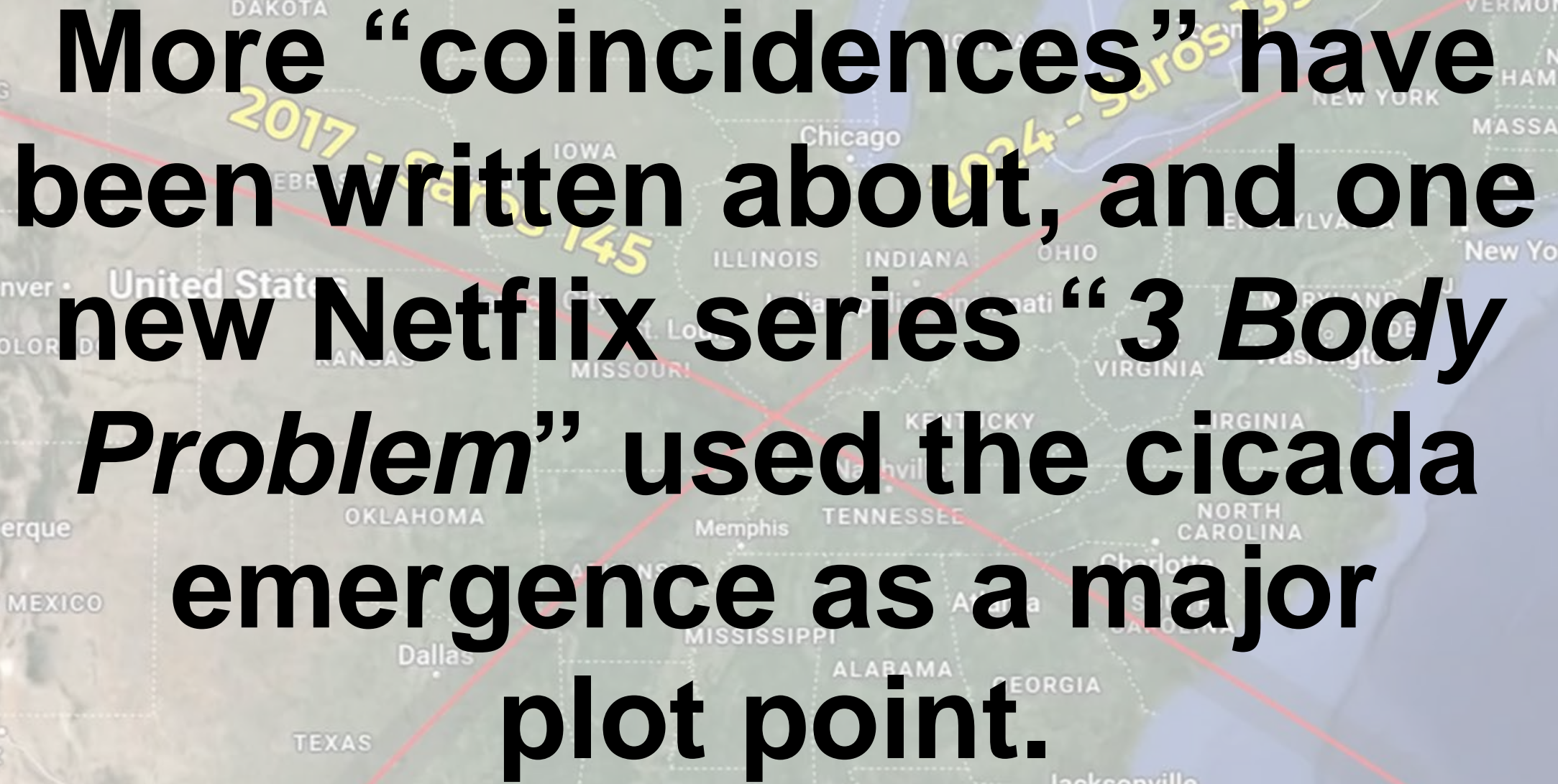
2017 - Saros 145

2024 - Saros 139

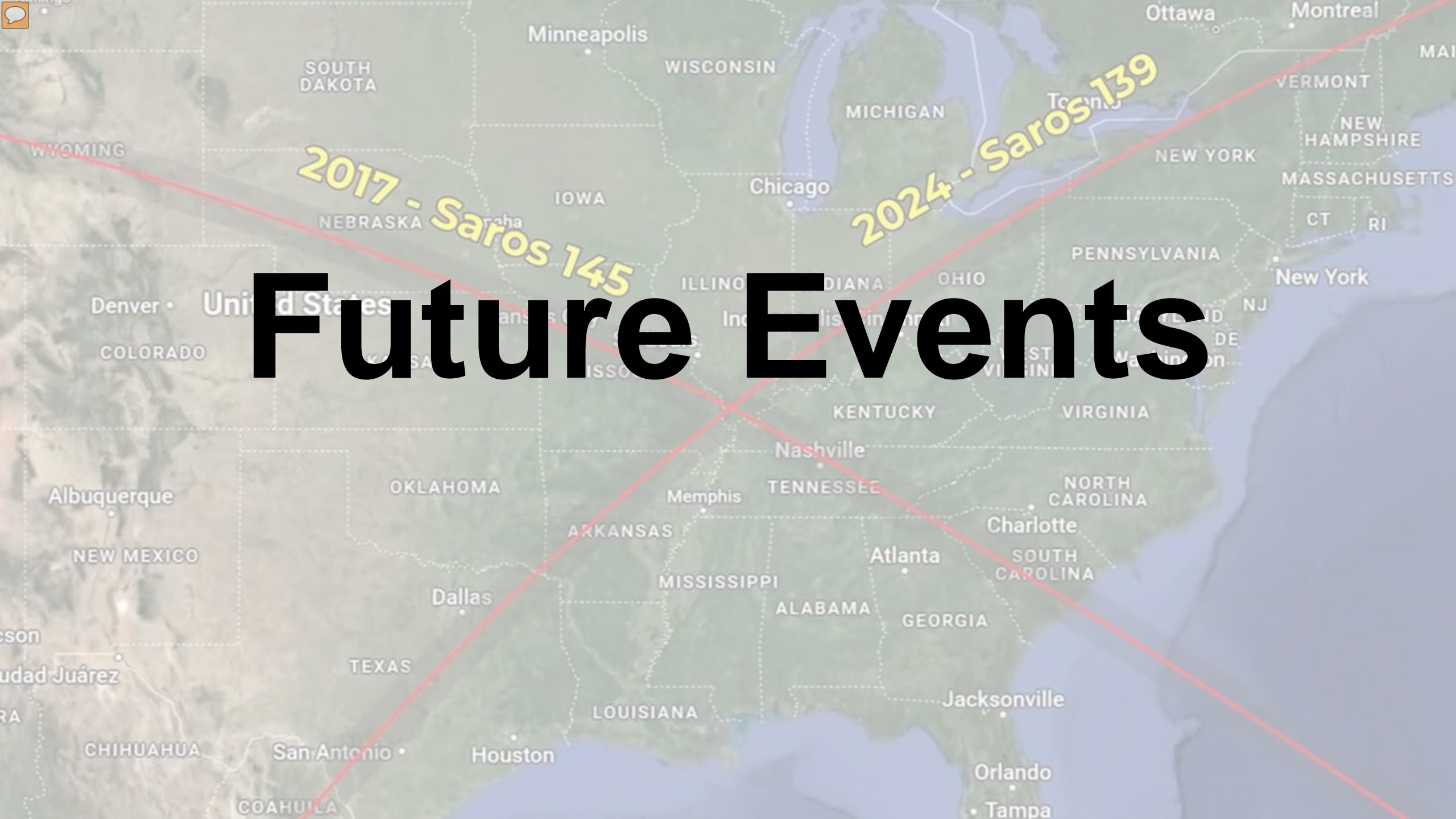
Postscript



Since I completed my teaching a week ago, I've read or seen numerous references to the eclipse in the news or on commercial TV causing me to adjust and supplement my text. I feel the number goes beyond coincidence.

A map of the United States with two yellow lines representing Saros cycles. One line is labeled '2017 - Saros 145' and the other is labeled '2024 - Saros 139'. Both lines are crossed out with a large red 'X'.

**More “coincidences” have
been written about, and one
new Netflix series “*3 Body
Problem*” used the cicada
emergence as a major
plot point.**



Future Events

A map of the United States with a large red 'X' drawn across it. Yellow text labels for solar eclipses are placed along the path of the 'X': 'Saros 145' in the upper left, 'Saros 139' in the upper right, and 'Saros 138' in the center. The text 'United States' is also visible on the map.

**False prophets
cannot cause an
eclipse, only
Yahovah can.**



**There will be eight solar and
lunar eclipses over the next
two years. Half will fall on
the same Biblical days as
the 763BC lunar eclipse over
Nineveh, Iraq.**



**Some eclipses are spaced
forty days apart, from Elul
1 (the month of
repentance) to Yom Kippur
(the “day of atonement”).**



As well as Nisan

1 (Day of Aviv) to

Tishery 1

(Yom Teruah)

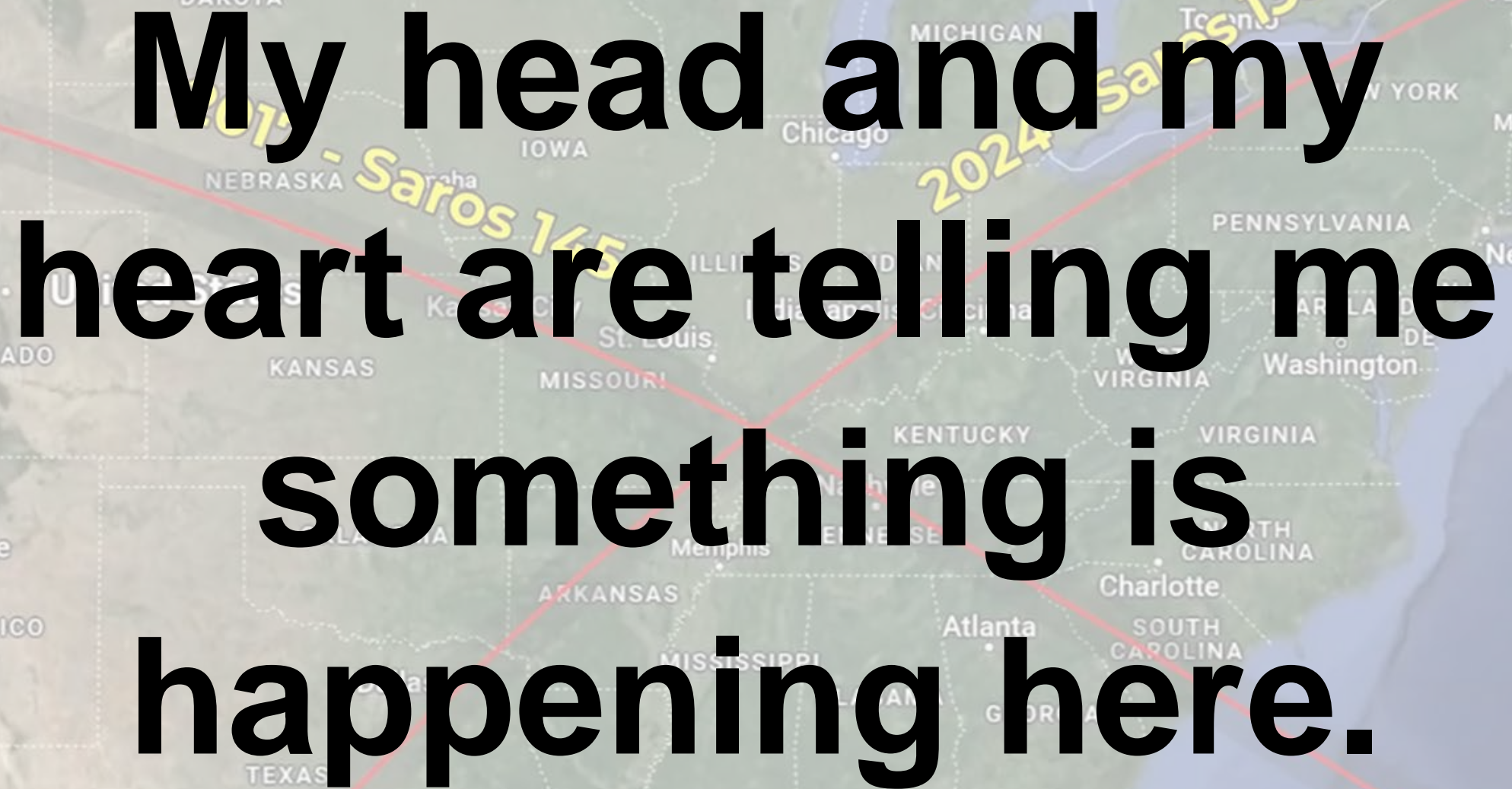


**These same 40 days in
history:**

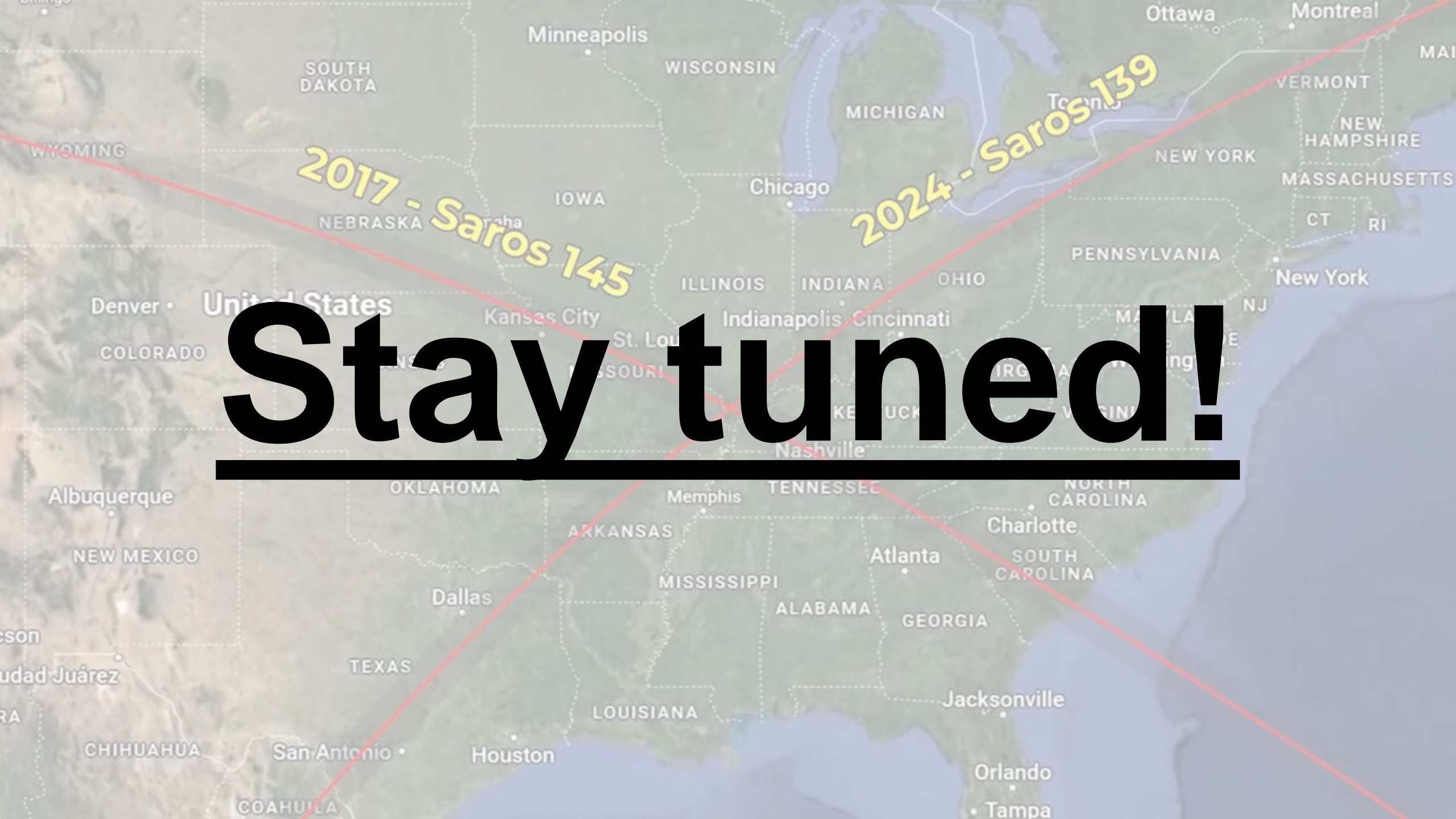
**Jonah's "Forty more days and
Nineveh will be overthrown."**

Yeshua is in the Wilderness

**Moses is making atonement
for the Golden Calf**



**My head and my heart
are telling me
something is
happening here.**

A map of the United States showing the paths of two solar eclipses. A red line representing the path of Saros 145 runs from the northwest to the southeast, passing through the central and southern US. A blue line representing the path of Saros 139 runs from the north to the northeast, passing through the Great Lakes region. Labels for the eclipses are in yellow: "2017 - Saros 145" and "2024 - Saros 139". Major cities and state names are visible in the background.

Stay tuned!

